THE CITY OF Waterloo

# Street Atlas 2018

Streets - Schools - Libraries - Recreation Centres - Parks - Trails - City Facilities - Art - Points of Interest

THE CITY OF Waterloo

# Street Atlas 2018 Edition

Produced by Information Management & Technology Services,

Geographic Information Systems

Maps ©2018 City of Waterloo

The information in this atlas was compiled from the City of Waterloo's digital GIS databases and a variety of other sources. Every reasonable care has been taken to ensure that the information is correct at the time of publication. The City of Waterloo cannot accept any responsibility for error, omissions, or difference from current conditions. No warranties are expressed or implied for this product, including the warranty of merchantability or fitness for a particular purpose.

Notification of any errors found by users of the atlas would be appreciated, to maps@waterloo.ca.

Data Sources: Property Information ©2001-2018, Teranet Land Information Services Inc. and its Licensors. May Not Be Reproduced Without Permission.

Contains information licensed under the Open Government Licence – The Corporation of the City of Kitchener, The Region of Waterloo, The Province of Ontario.

The City of Waterloo is a municipality located in the heart of Canada's Technology Triangle, in the Region of Waterloo, south-western Ontario, Canada.

Within our 64 square kilometres (25 square miles) of land area lives a diverse population of 137,420 people, as of 2016, who contribute to our vibrant culture.

We have a strong cultural and economic base. Renowned post-secondary institutions, global think tanks and major employers call Waterloo home.

The quality of life here is enhanced by our arts, culture and heritage scenes,recreation opportunities, parks and trails, facilities, programs, services and more. Waterloo is a great place to live, work, learn and play.

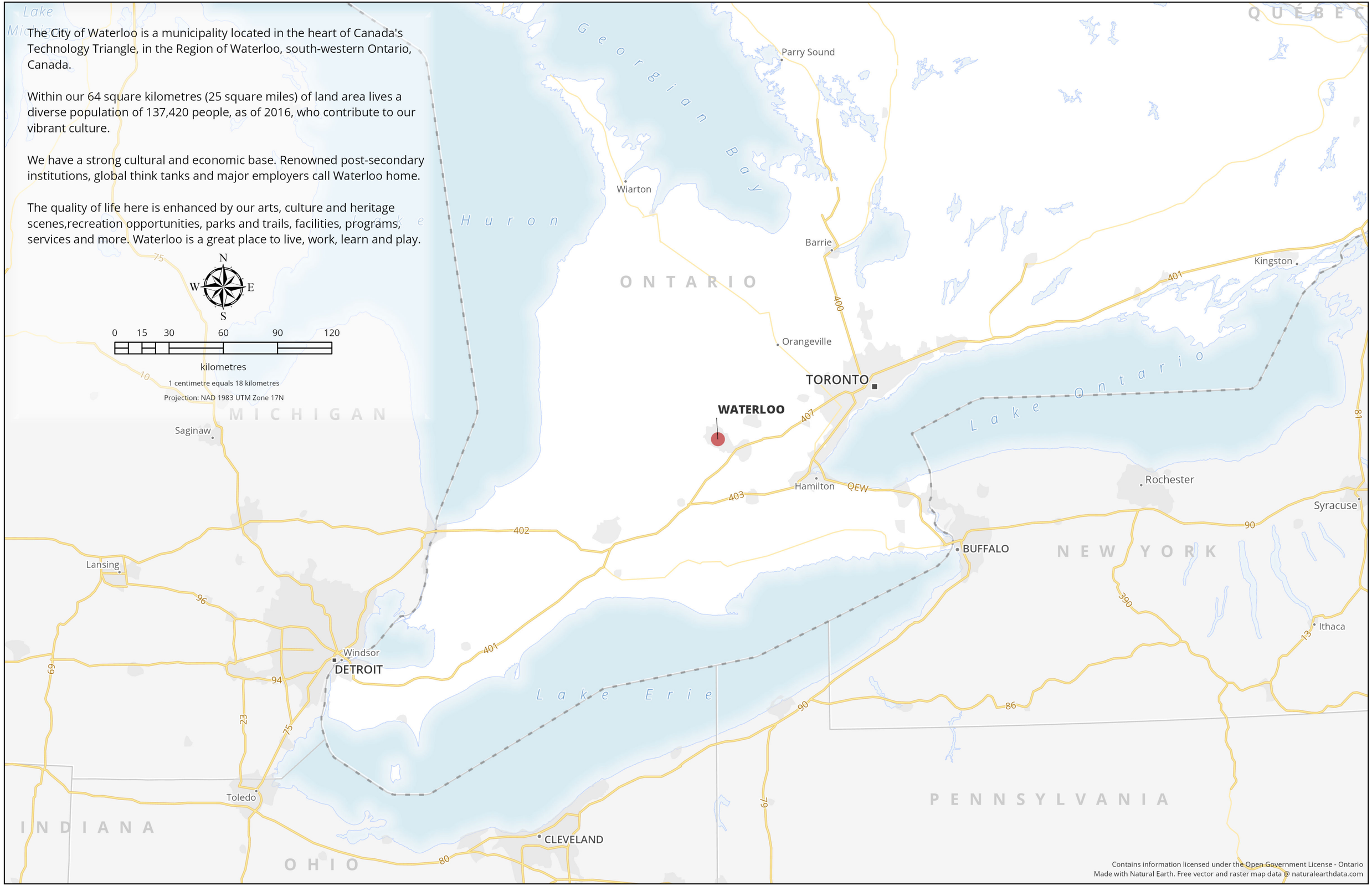


Contains information licensed under the Open Government License - Ontario
Made with Natural Earth. Free vector and raster map data @ naturalearthdata.com

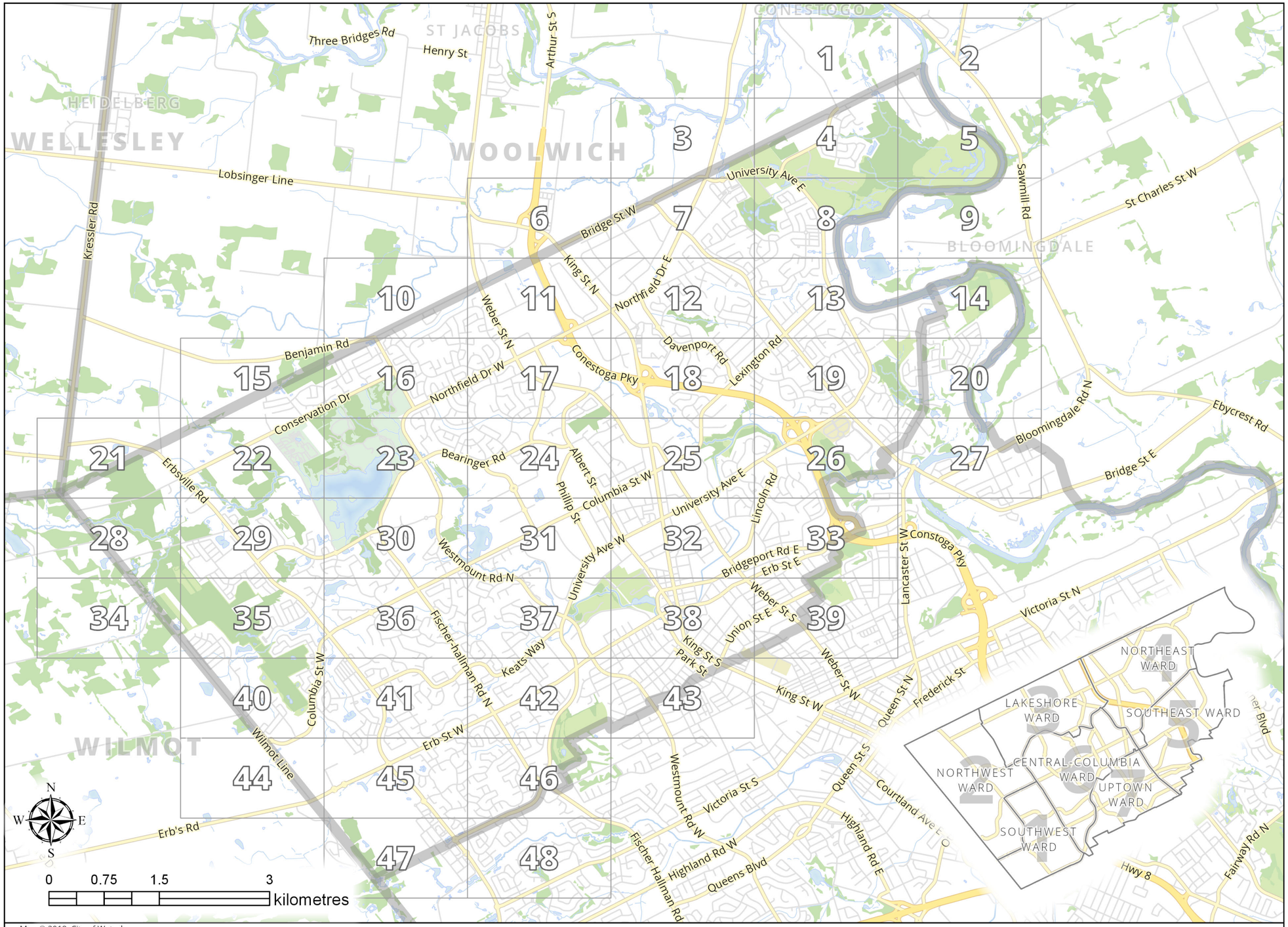


Map © 2018, City of Waterloo
Revision Date: 6/20/2018
Produced by: GIS, IMTS

Projection: NAD 1983 UTM Zone 17N

Property Information © 2001-2018
Teranet Land Information Services Inc. and its Licensors.
May Not Be Reproduced Without Permission.

THIS IS NOT A PLAN OF SURVEY

# Street Atlas

## Map Sheet Index

THE CITY OF Waterloo

# Points of Interest


| Academic Institutions | Map Sheet |
|---|---|
| Balsillie School of International Affairs | 38 |
| Centre for International Governance Innovation | 38 |
| Conestoga College | 25 |
| Conrad Grebel University College | 37 |
| Perimeter Institute | 38 |
| Renison University College | 31 |
| St. Jerome's University College | 31 |
| St. Paul's University College | 37 |
| University of Waterloo | 31 |
| UW School of Optometry | 31 |
| Wilfrid Laurier University | 32 |
| **Administration** | |
| Waterloo City Hall (City Centre) | 38 |
| Waterloo Service Centre | 18 |
| Region of Waterloo Landfill | 47 |
| Region of Waterloo Waste Management | 45 |
| **Arts & Culture** | |
| Abraham Erb Grist Mill | 38 |
| Button Factory (Community Arts Centre) | 38 |
| Canadian Clay and Glass Gallery | 38 |
| Centennial Bandshell | 37 |
| City of Waterloo Museum at Conestoga Mall | 18 |
| Public Square | 38 |
| Victorian Gardens | 38 |
| Visitor and Heritage Information Centre | 38 |
| **Campgrounds** | |
| Green Acre Park | 22 |
| Laurel Creek Conservation Area | 23 |
| **Cemeteries** | |
| Mount Hope Cemetery | 38 |
| Parkview Cemetery | 26 |
| **Community Centres** | |
| Adult Recreation Centre | 38 |
| Albert McCormick Community Centre | 17 |
| Erbsville Centre | 22 |
| Moses Springer Community Centre | 32 |
| Wing 404 RCAFA Rotary Adult Centre | 17 |
| **Fire Halls** | |
| Waterloo Fire Department (Station 1) | 32 |
| Waterloo Fire Department Headquarters (Station 2) | 36 |
| Waterloo Fire Department (Station 3) | 17 |
| Waterloo Fire Department (Station 4) | 8 |
| **Golf Courses** | |
| Grey Silo Golf Course | 8 |
| Westmount Golf and Country Club | 42 |
| **Libraries** | |
| Waterloo Public Library (Harper Branch) | 30 |
| Waterloo Public Library (Main) | 38 |
| Waterloo Public Library (McCormick Branch) | 17 |
| **Shopping Centres** | |
| Conestoga Mall | 18 |
| The Boardwalk | 47 |
| Waterloo Commons | 45 |
| **Sports & Recreation** | |
| Bechtel Park and Stadium | 26 |
| Cricket Field | 38 |
| Eby Farmstead Animal Farm | 38 |
| Hillside Park | 25 |
| Lion's Lagoon Splash Pad | 38 |
| Manulife Financial Soccer and Sports Centre | 26 |
| RIM Park Manulife Financial Sportsplex | 4 |
| Waterloo Memorial Recreation Complex | 38 |
| Waterloo Park | 38 |
| Waterloo Skatepark | 38 |

# Legend

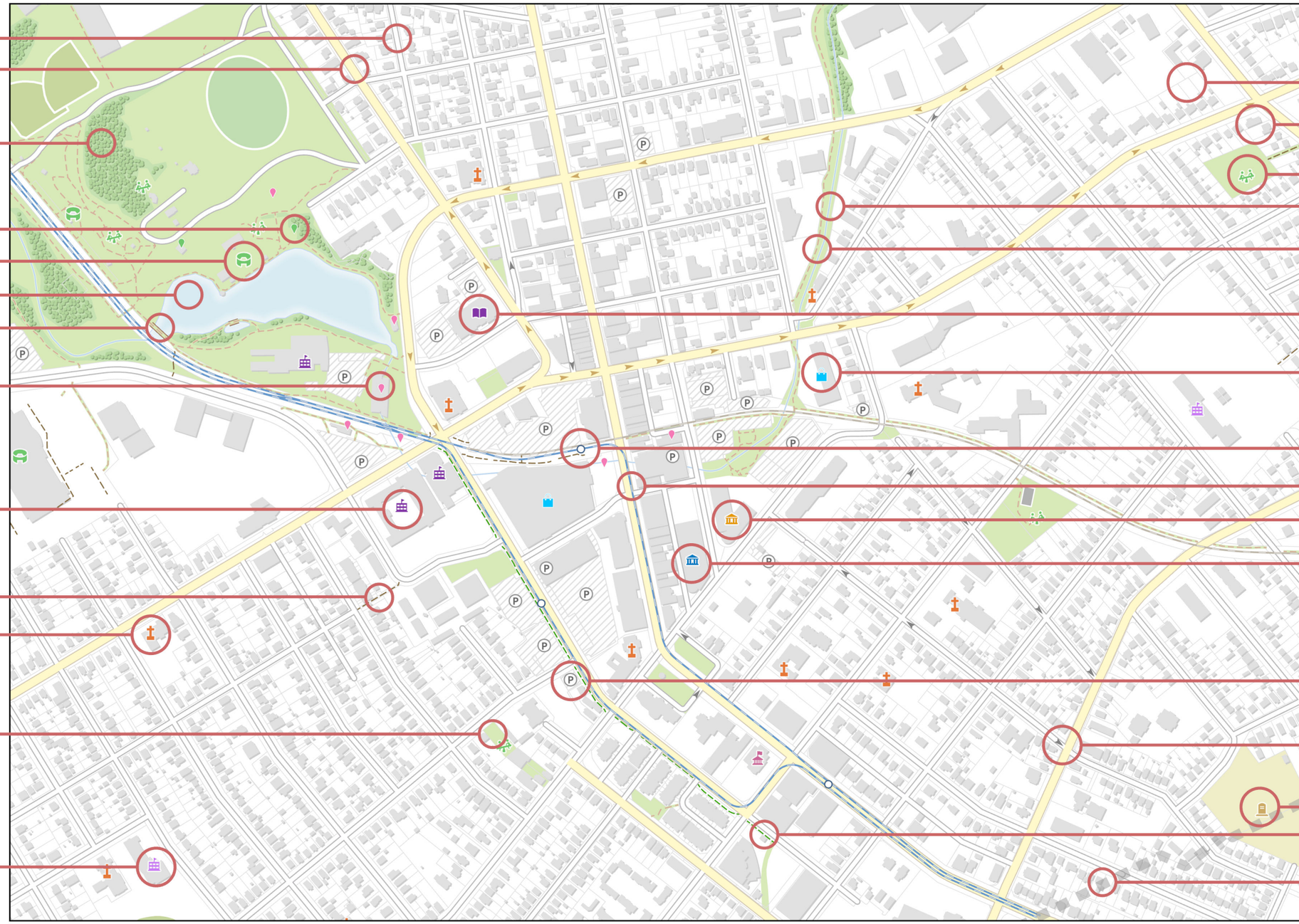
Minor Road
Major Road
Forested Area
Recreational Point of Interest
Recreational Facility
Water Body
Pedestrian Bridge
Art/Culture Point of Interest
Educational Institution
Walkway
Place of Worship
Park
School
Property Boundaries
Building
Playground
Creek
Trail
Library
Plaza/Shopping Centre
LRT Station
LRT Route
City Administration
Regional Administration
Parking Lot (City Operated)
One Way Roads
Cemetery
Multi-Use Pathway
Municipal Boundary

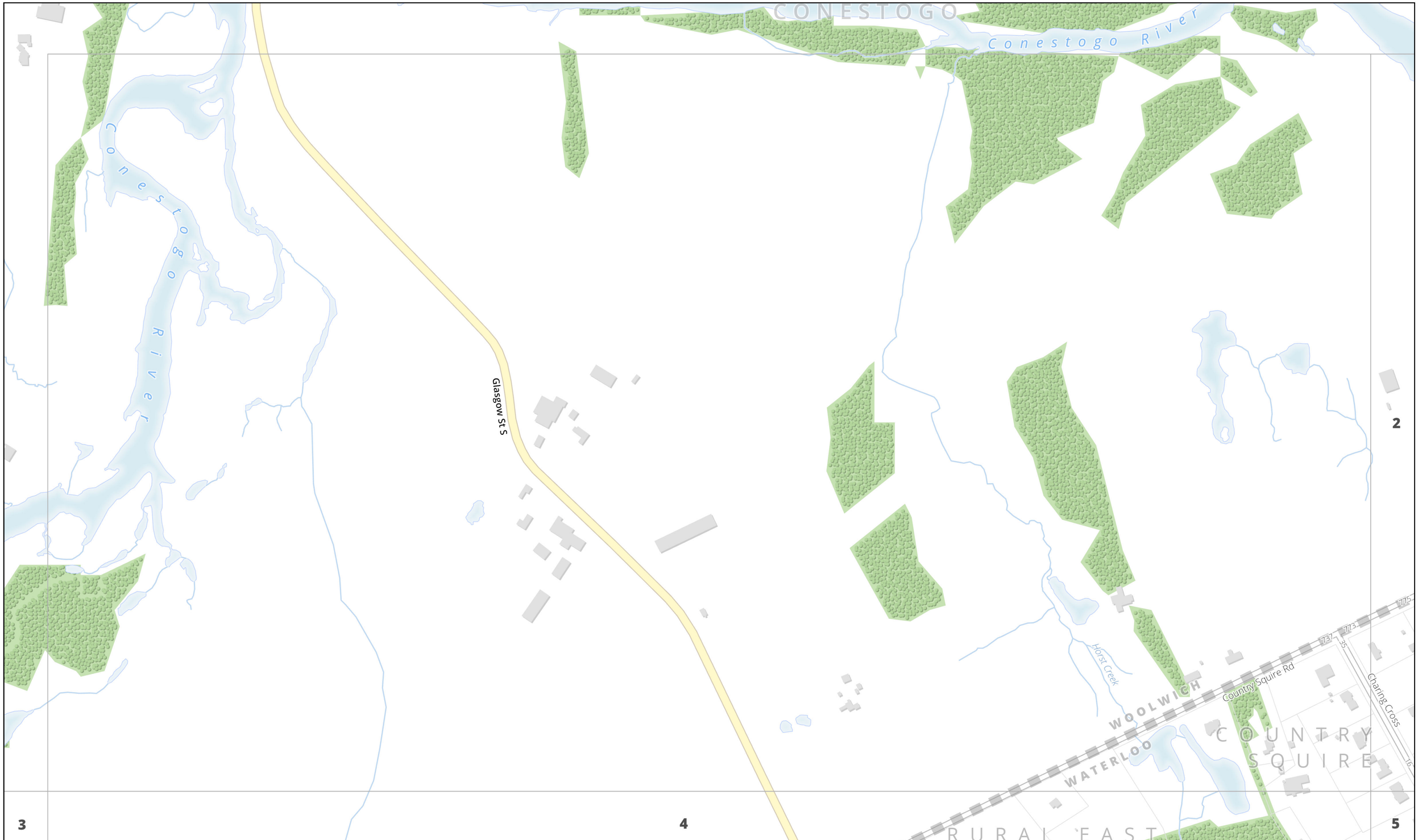


THE CITY OF Waterloo

N W E S

0 50 100 200 metres

# Street Atlas

## Map Number: 1

Projection: NAD 1983 UTM Zone 17N

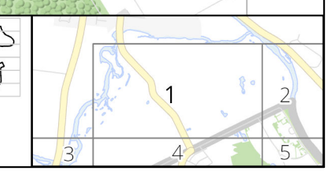

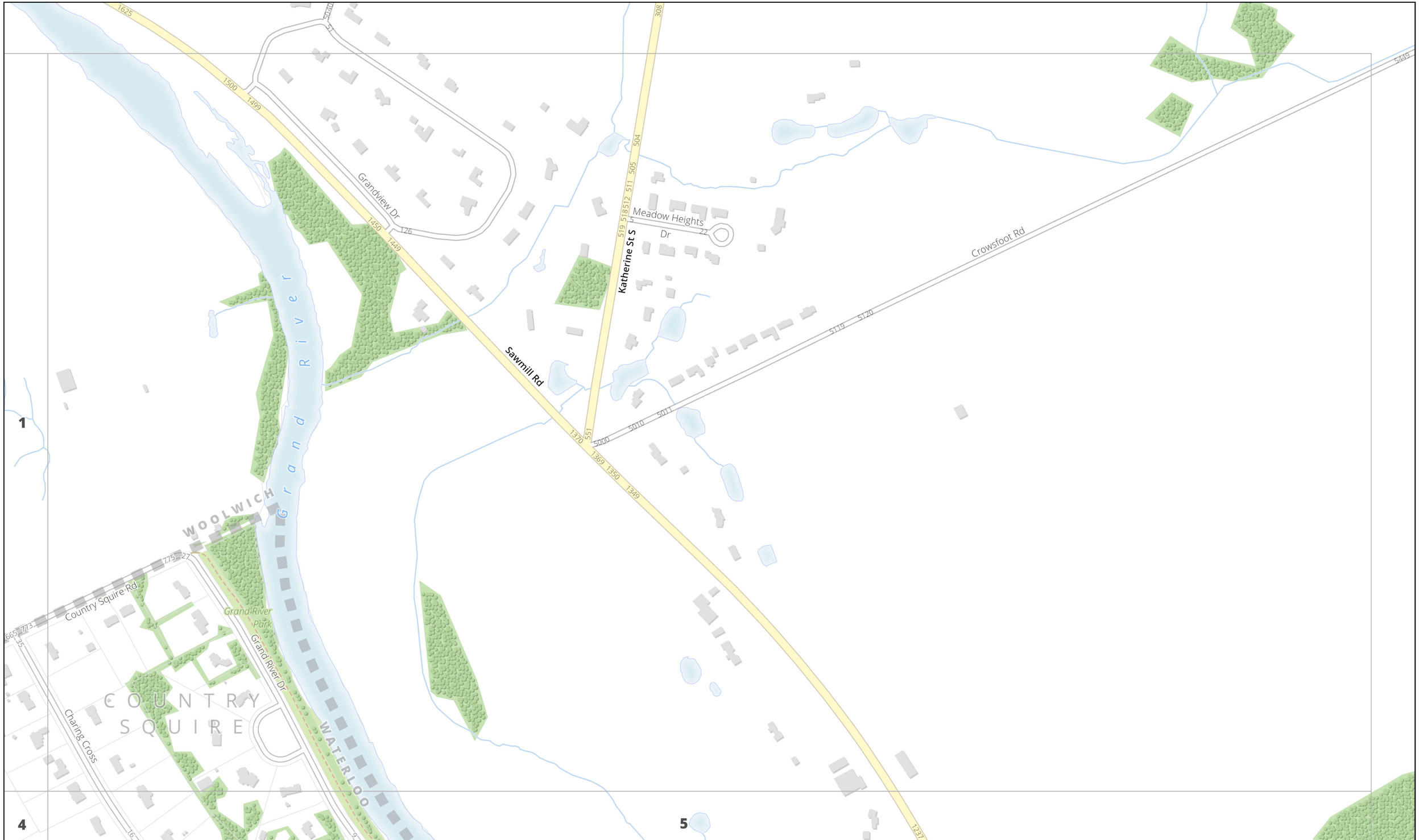


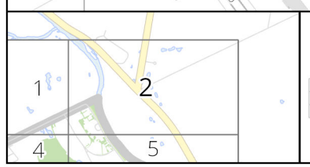

Projection: NAD 1983 UTM Zone 17N

# Street Atlas

## Map Number: 2

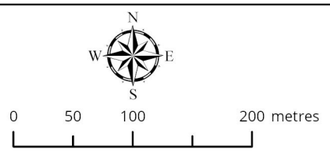


THE CITY OF Waterloo

THE CITY OF Waterloo

N W E S

0 50 100 200 metres

# Street Atlas

## Map Number: 3

Projection: NAD 1983 UTM Zone 17N

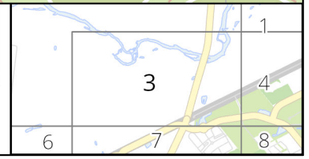

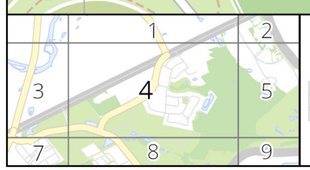


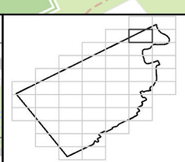

Projection: NAD 1983 UTM Zone 17N

# Street Atlas

## Map Number: 4

N W E S

0 50 100 200 metres

THE CITY OF Waterloo

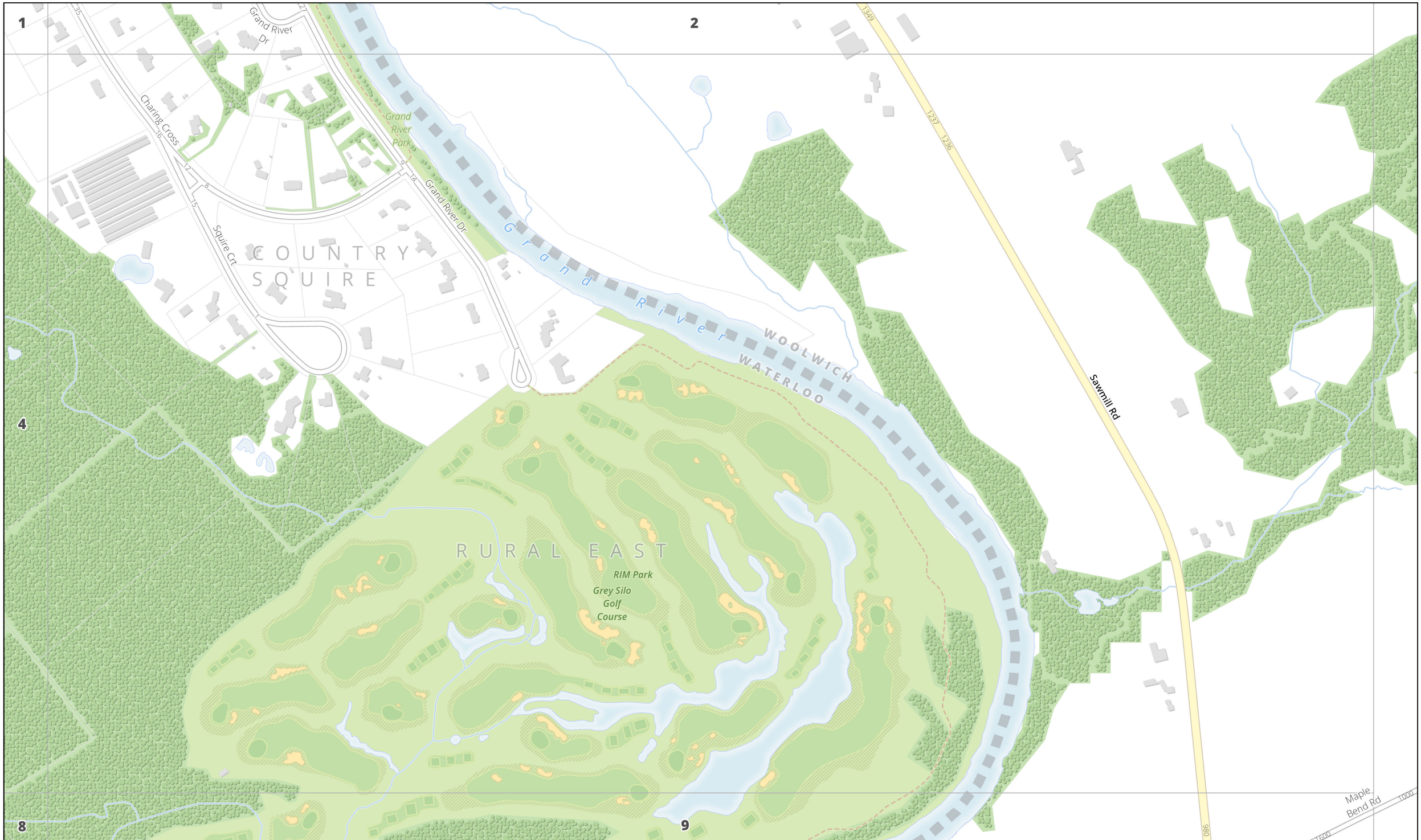


THE CITY OF Waterloo

N W E S

0 50 100 200 metres

# Street Atlas

## Map Number: 5

Projection: NAD 1983 UTM Zone 17N

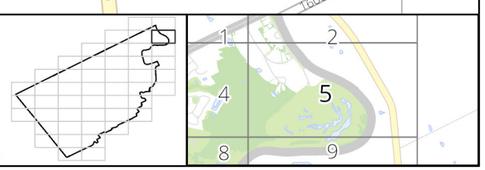

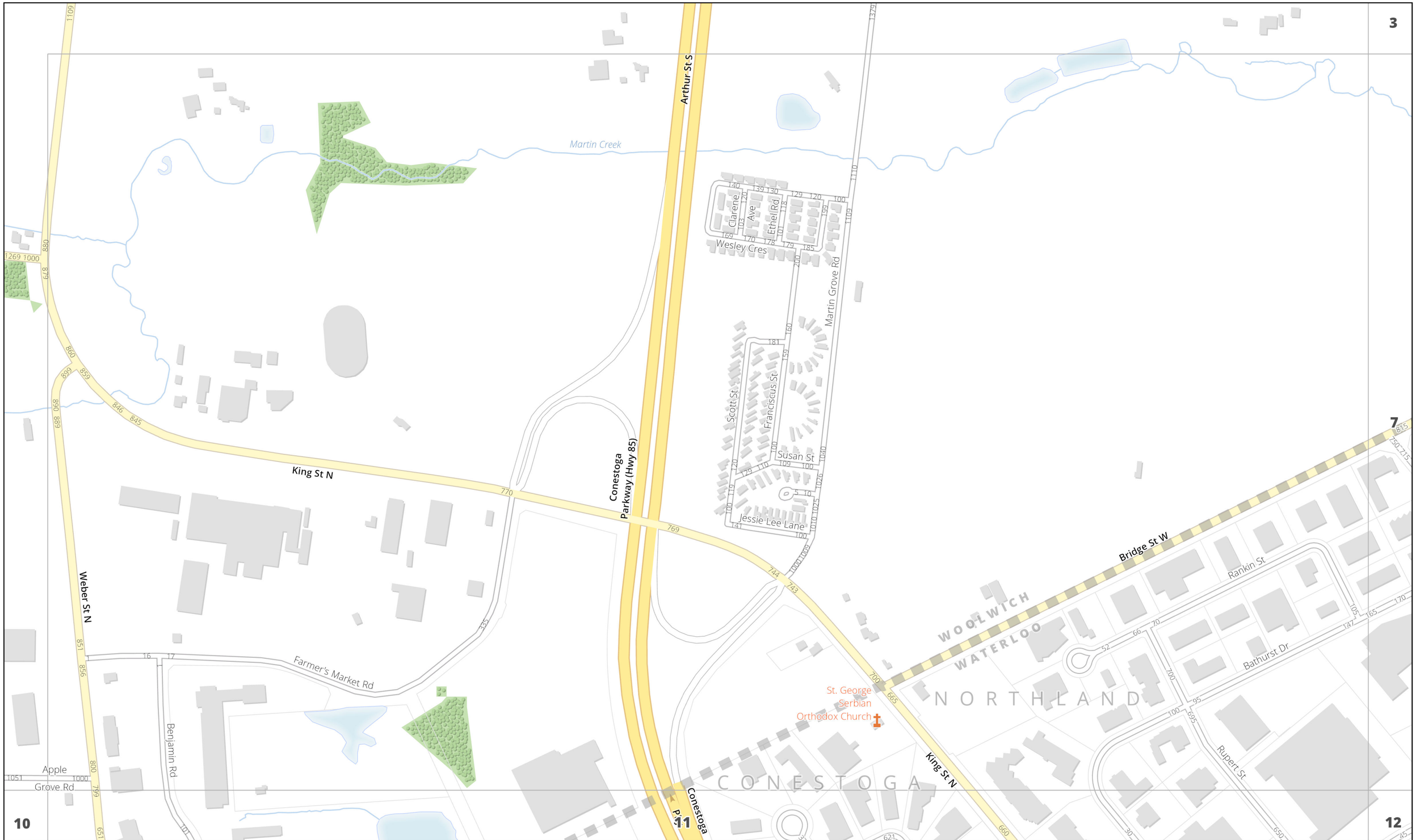


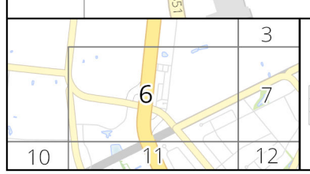

Projection: NAD 1983 UTM Zone 17N

# Street Atlas

## Map Number: 6

N W E S

0 50 100 200 metres

THE CITY OF Waterloo

THE CITY OF Waterloo

N W E S

0 50 100 200 metres

# Street Atlas

## Map Number: 7

Projection: NAD 1983 UTM Zone 17N

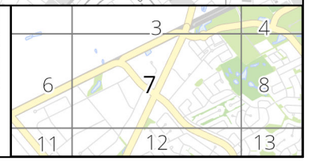

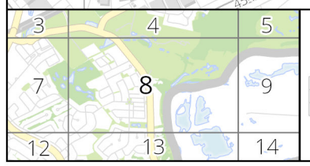


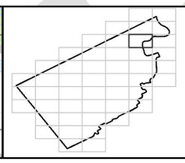

Projection: NAD 1983 UTM Zone 17N

# Street Atlas

## Map Number: 8

N
W E
S

0 50 100 200 metres

THE CITY OF Waterloo

THE CITY OF Waterloo

N W E S

0 50 100 200 metres

# Street Atlas

## Map Number: 9

Projection: NAD 1983 UTM Zone 17N

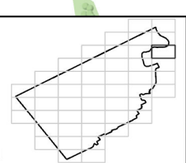

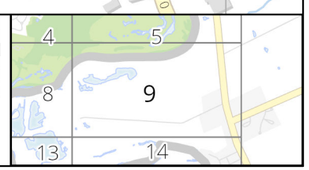

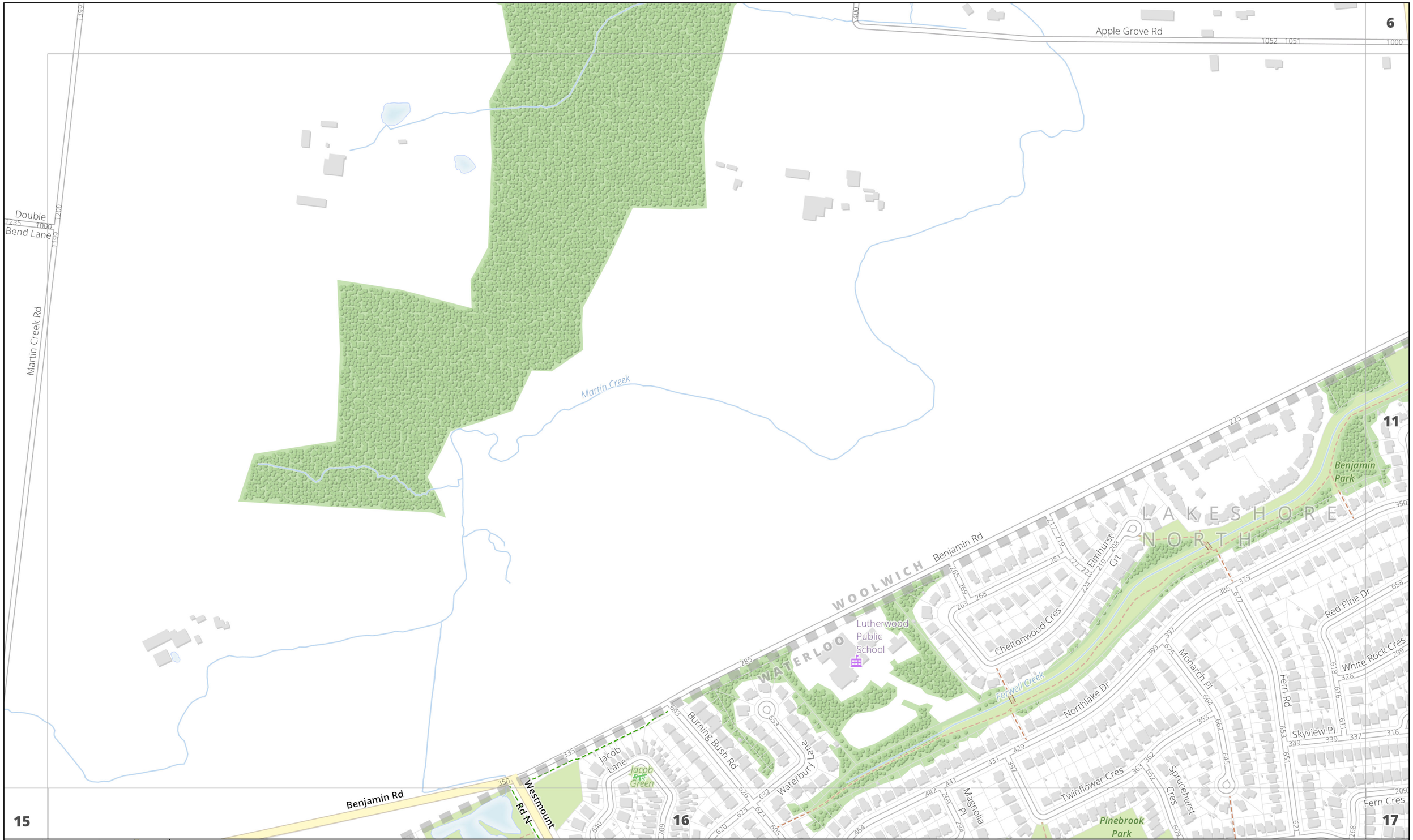


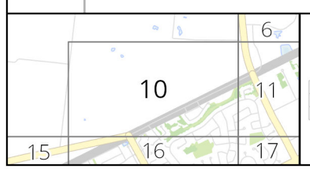


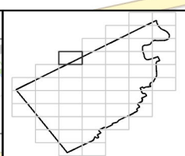

Projection: NAD 1983 UTM Zone 17N

# Street Atlas

## Map Number: 10

N W E S

0 50 100 200 metres

THE CITY OF Waterloo

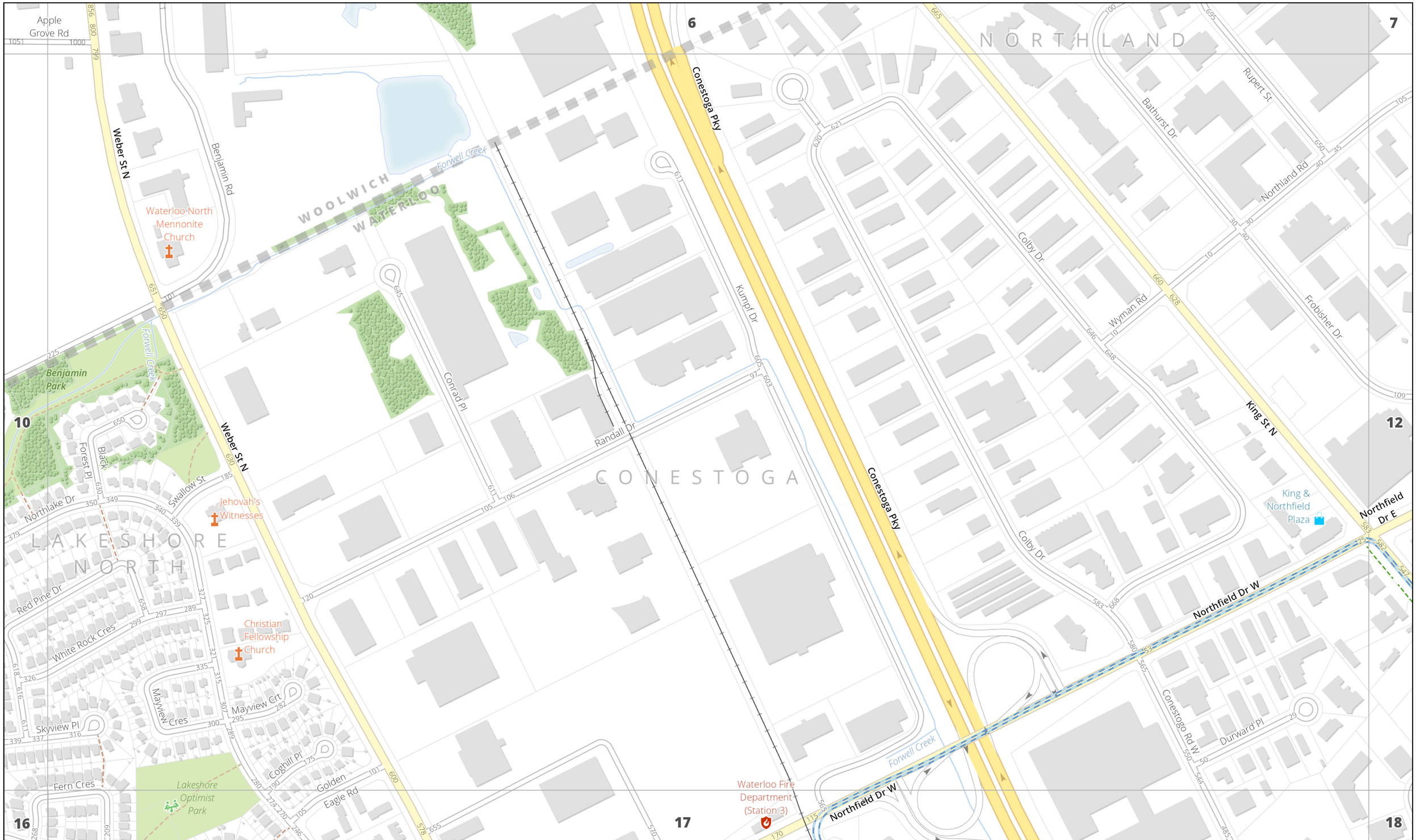


THE CITY OF Waterloo

N W E S

0 50 100 200 metres

# Street Atlas

## Map Number: 11

Projection: NAD 1983 UTM Zone 17N

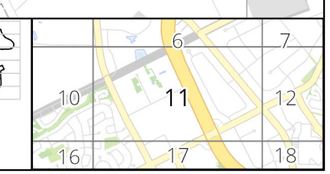

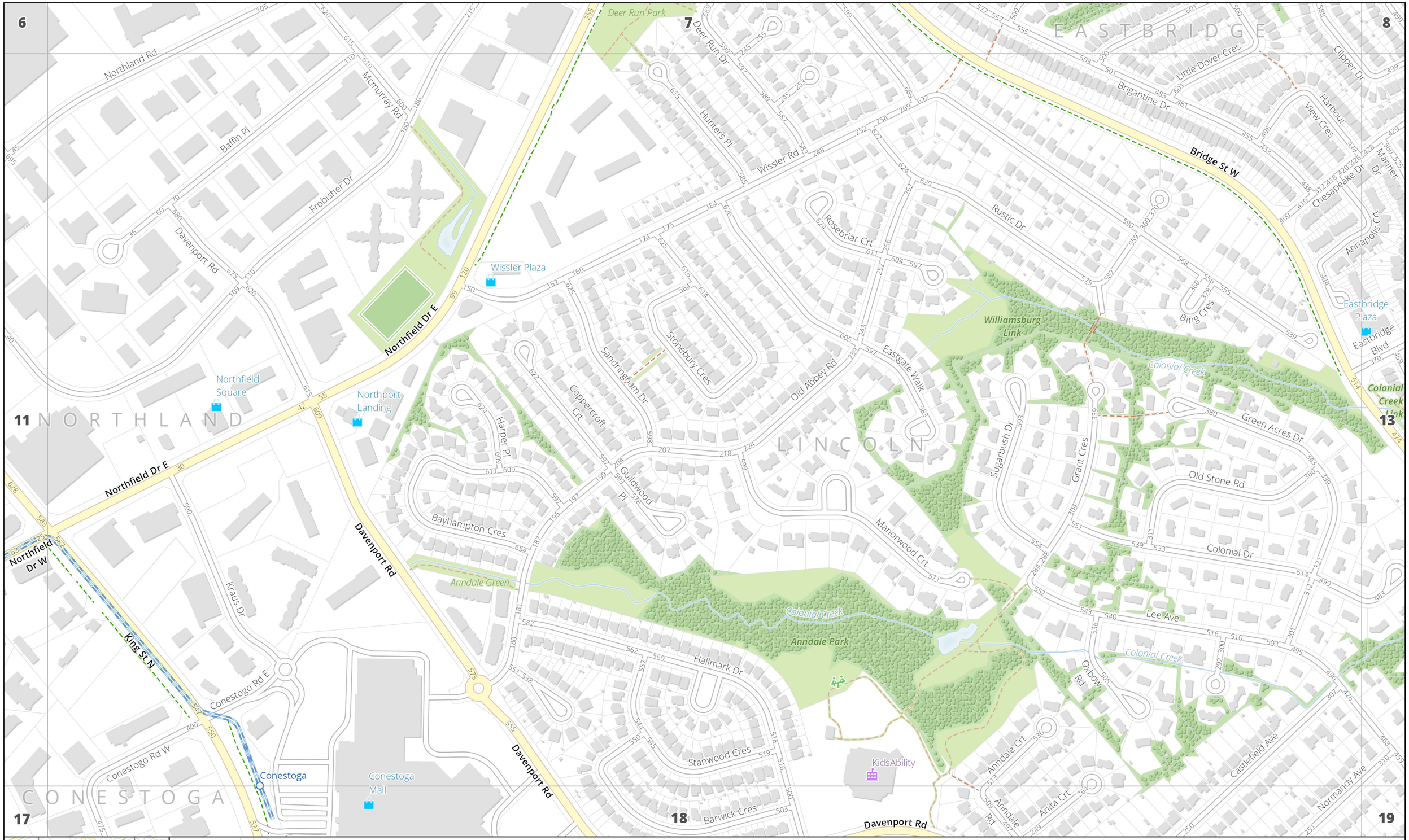


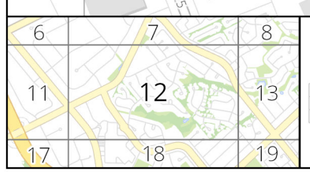


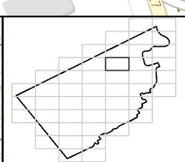

Projection: NAD 1983 UTM Zone 17N

# Street Atlas

## Map Number: 12

N W E S

0 50 100 200 metres

THE CITY OF Waterloo

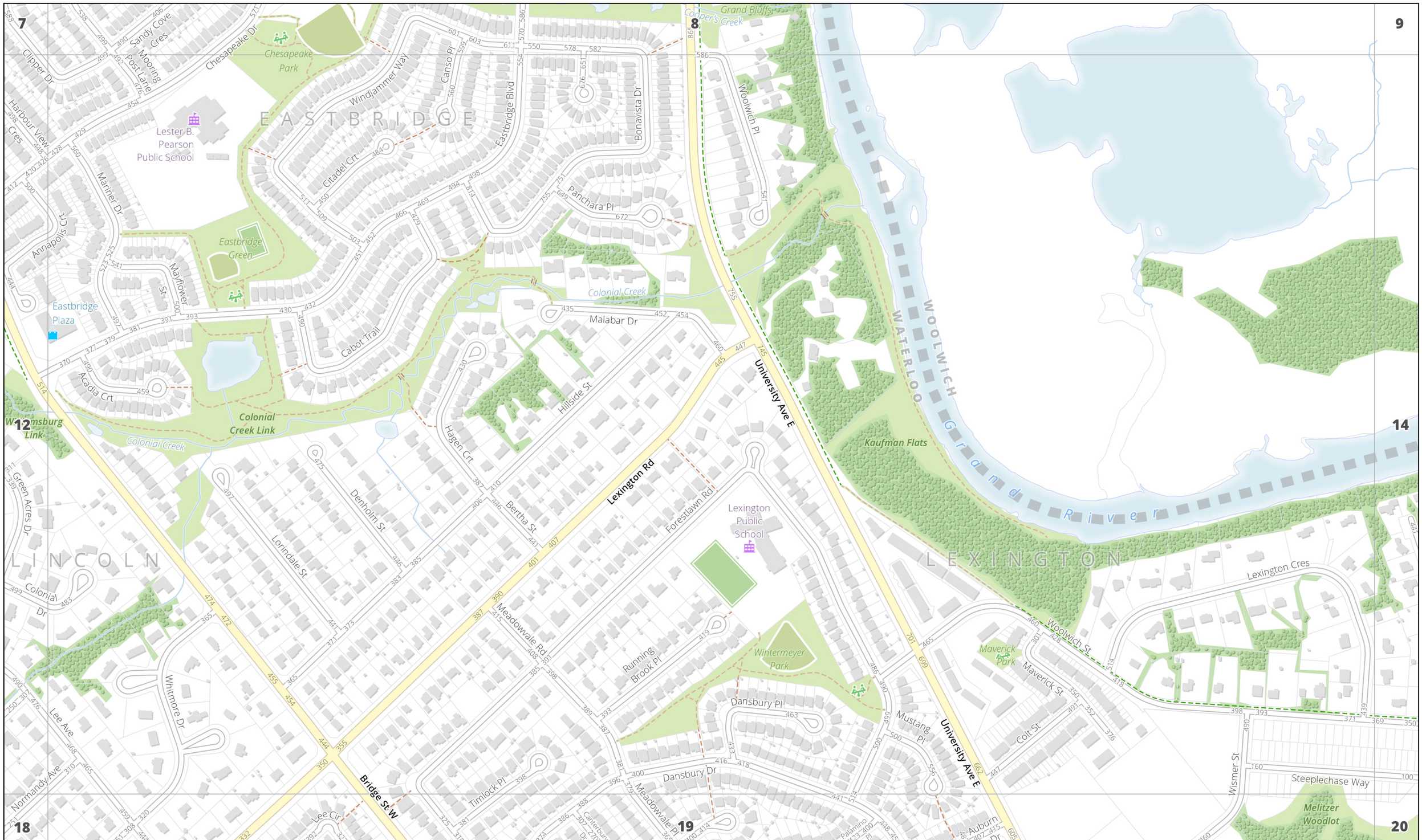


THE CITY OF Waterloo

N W E S

0 50 100 200 metres

# Street Atlas

## Map Number: 13

Projection: NAD 1983 UTM Zone 17N

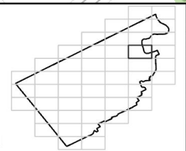

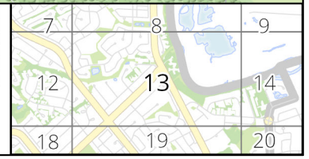

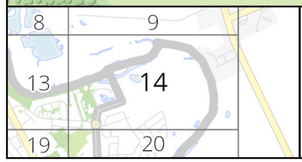


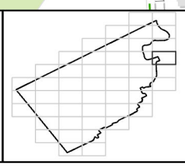

Projection: NAD 1983 UTM Zone 17N

# Street Atlas

## Map Number: 14

N W E S

0 50 100 200 metres

THE CITY OF Waterloo

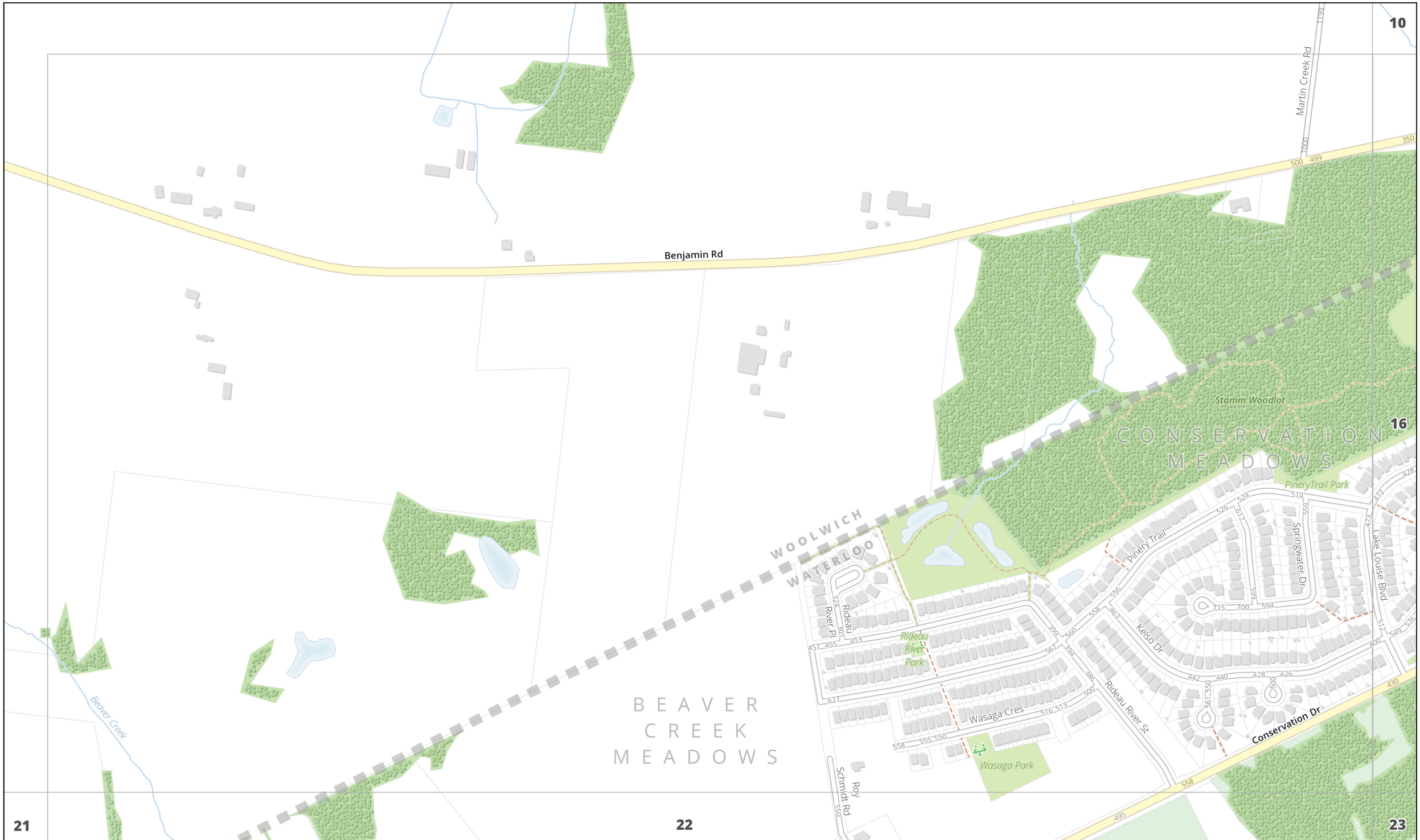


THE CITY OF Waterloo

N W E S

0 50 100 200 metres

# Street Atlas

## Map Number: 15

Projection: NAD 1983 UTM Zone 17N

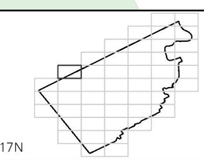

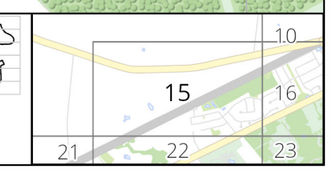

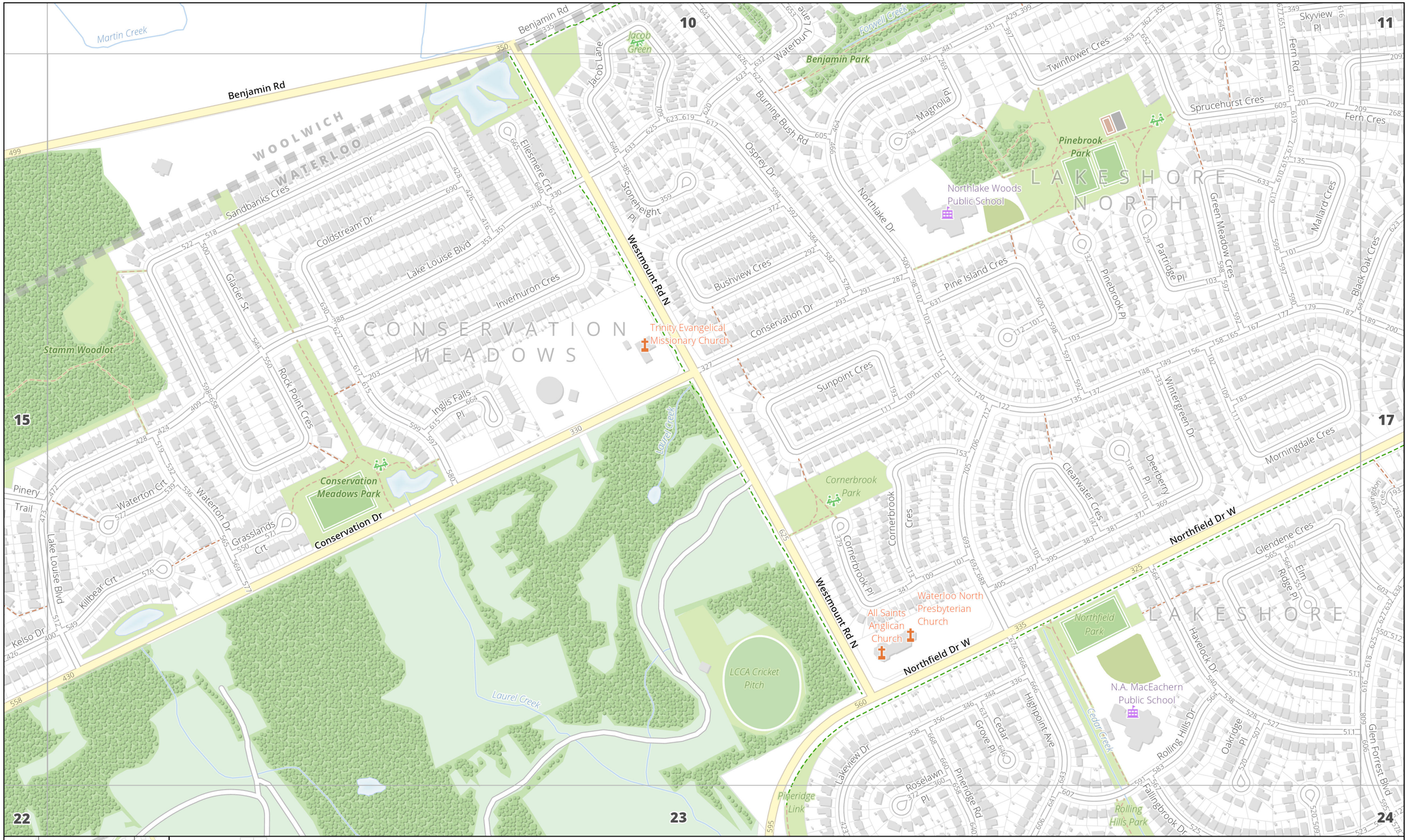


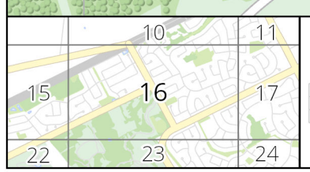


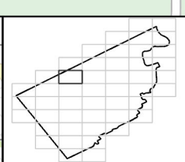

Projection: NAD 1983 UTM Zone 17N

# Street Atlas

## Map Number: 16

N W E S

0 50 100 200 metres

THE CITY OF Waterloo

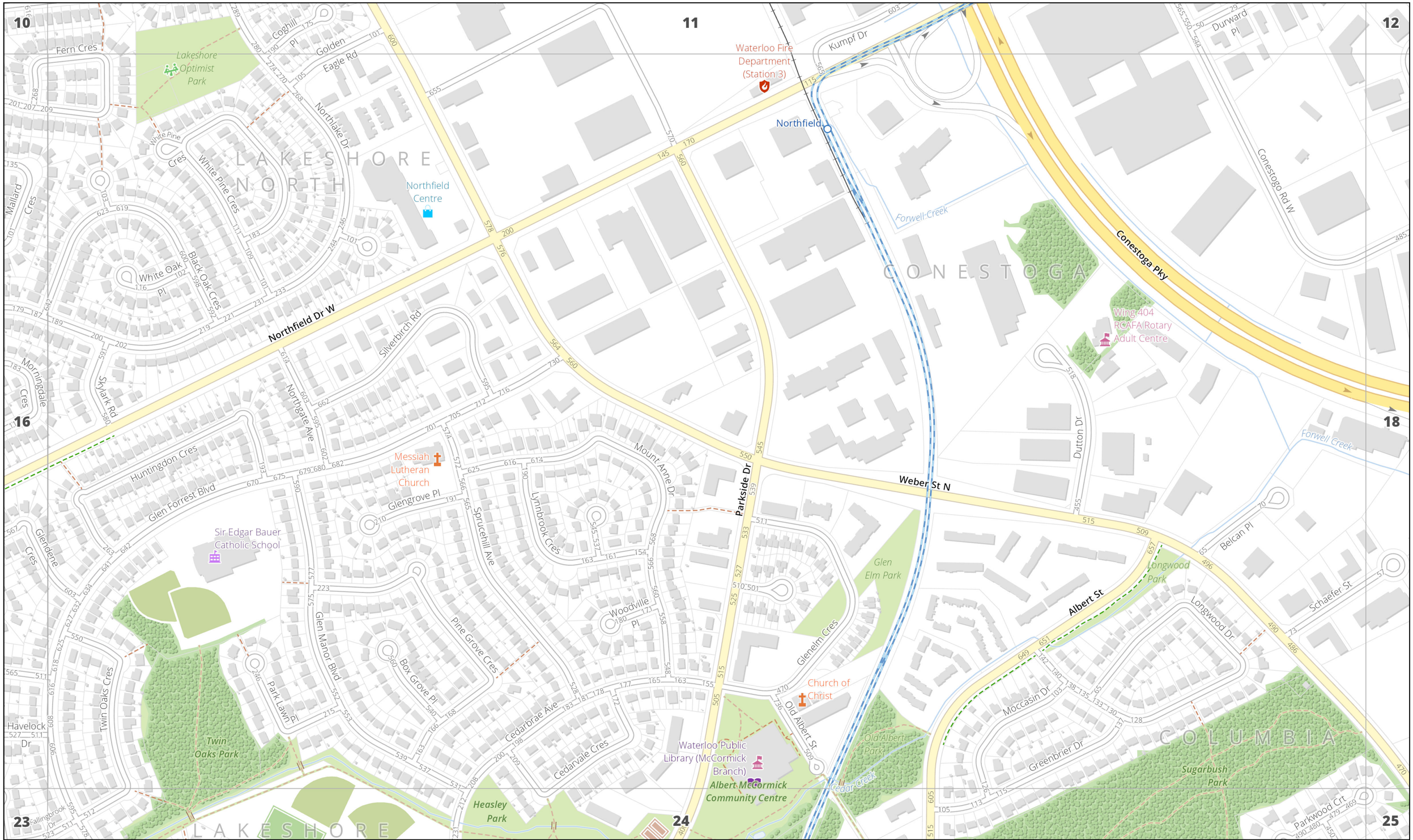


THE CITY OF Waterloo

N W E S

0 50 100 200 metres

# Street Atlas

## Map Number: 17

Projection: NAD 1983 UTM Zone 17N

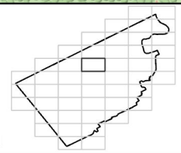

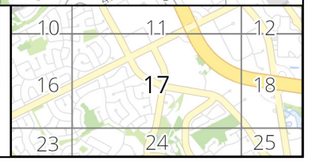

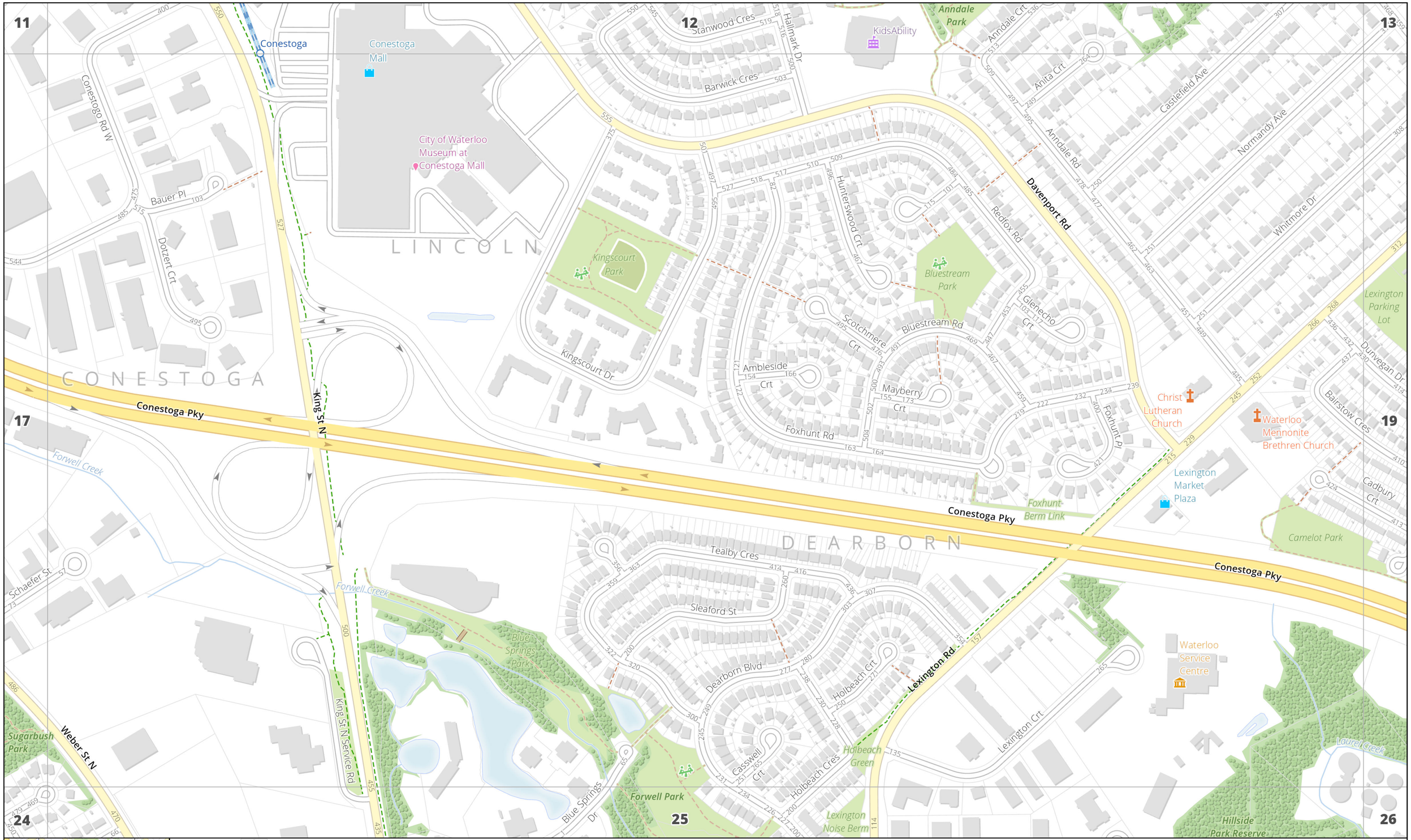


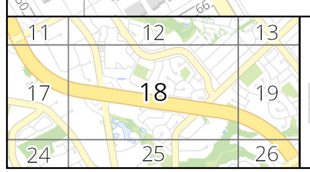

Projection: NAD 1983 UTM Zone 17N

# Street Atlas

## Map Number: 18

N W E S

0 50 100 200 metres

THE CITY OF Waterloo

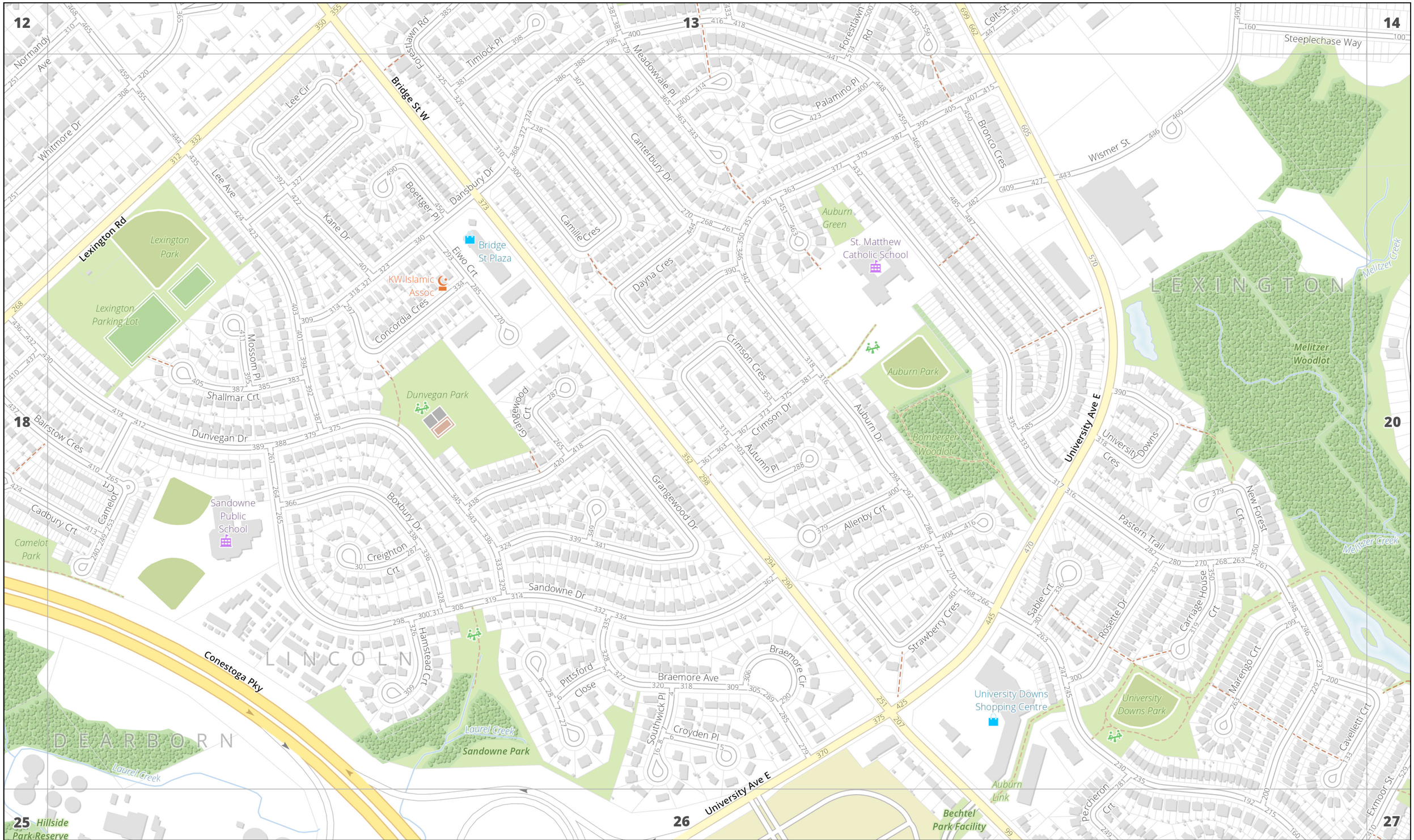


THE CITY OF Waterloo

N W E S

0 50 100 200 metres

# Street Atlas

## Map Number: 19

Projection: NAD 1983 UTM Zone 17N

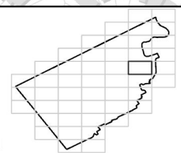

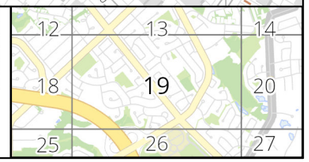

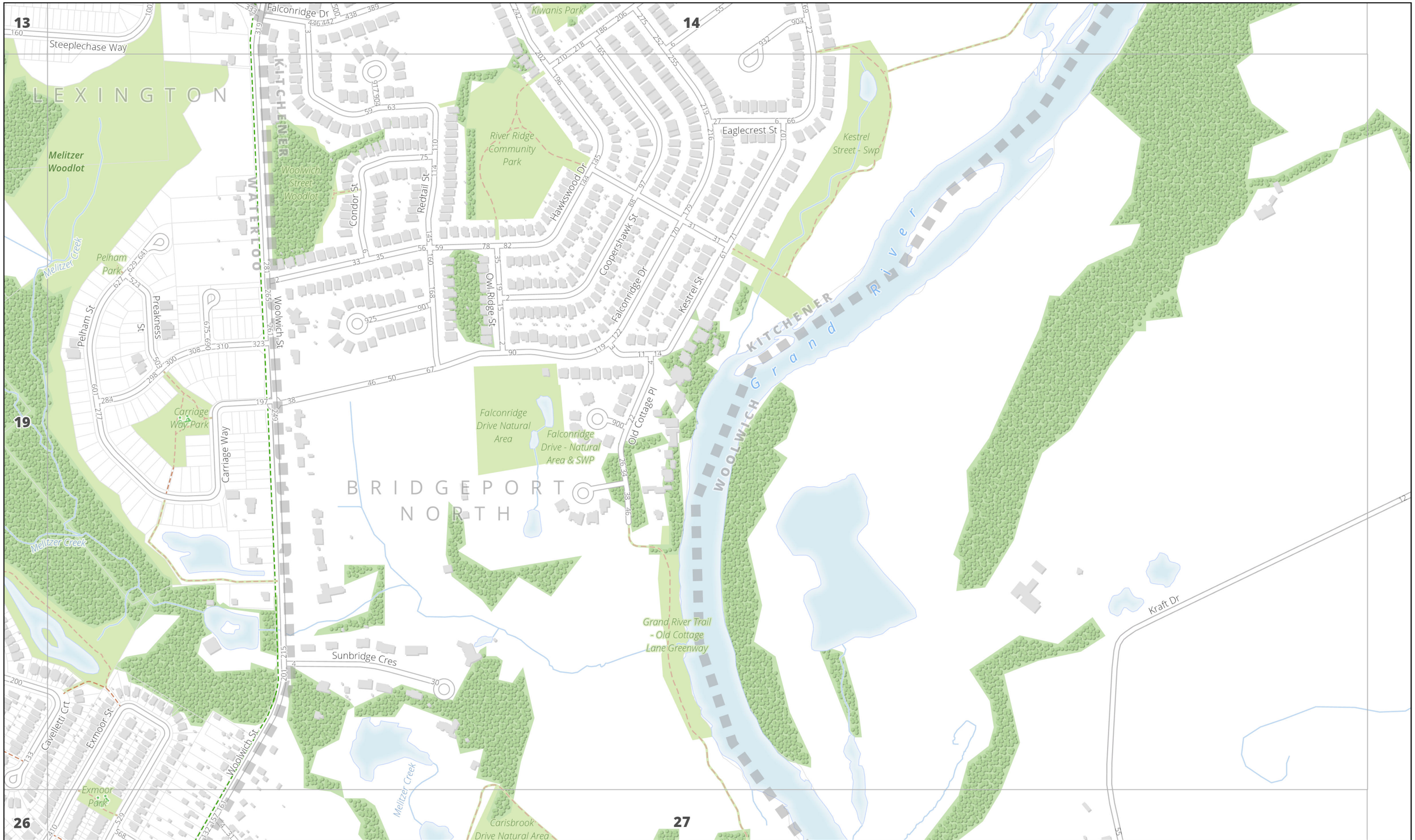


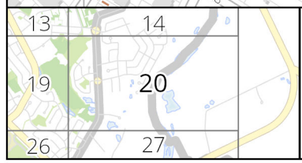


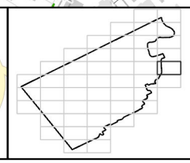

Projection: NAD 1983 UTM Zone 17N

# Street Atlas

## Map Number: 20

N W E S

0 50 100 200 metres

THE CITY OF Waterloo

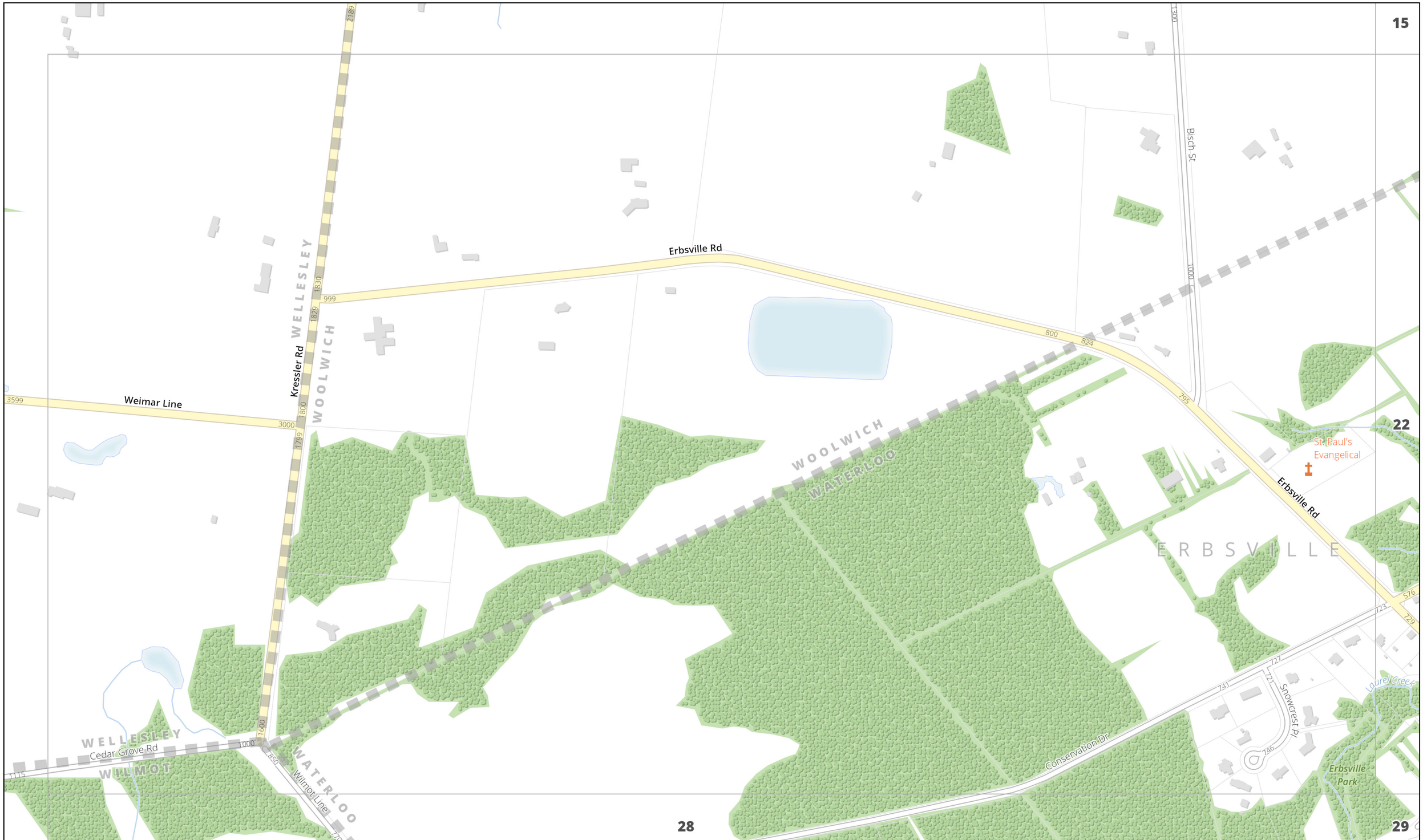


THE CITY OF Waterloo

N W E S

0 50 100 200 metres

# Street Atlas

## Map Number: 21

Projection: NAD 1983 UTM Zone 17N

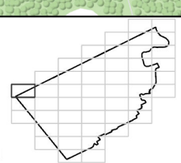

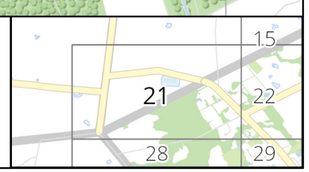

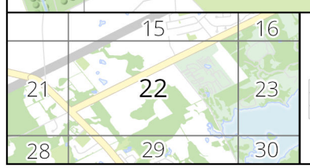


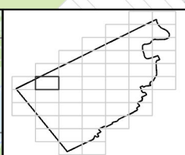

Projection: NAD 1983 UTM Zone 17N

# Street Atlas

## Map Number: 22

N W E S

0 50 100 200 metres

THE CITY OF Waterloo

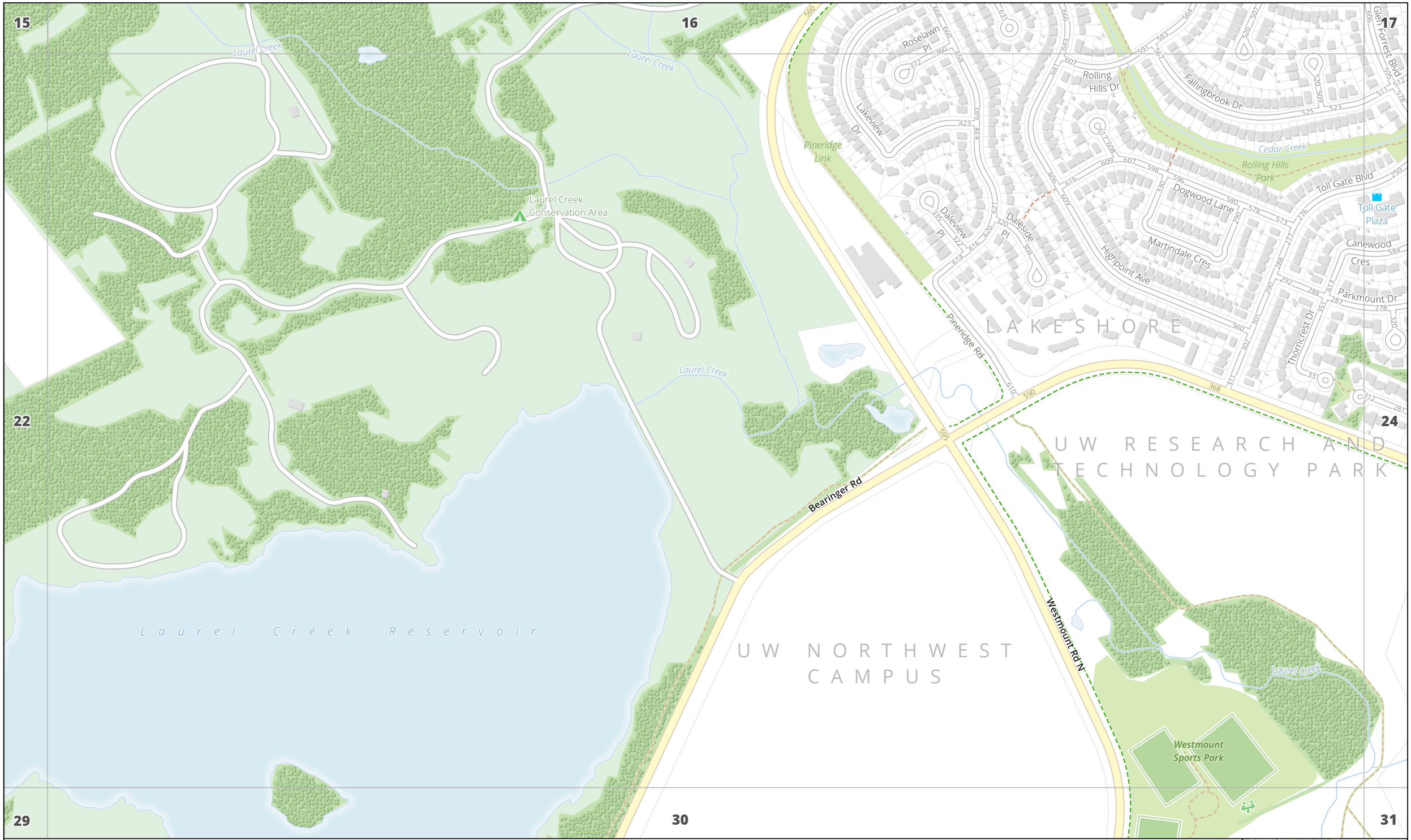


THE CITY OF Waterloo

N W E S

0 50 100 200 metres

# Street Atlas

## Map Number: 23

Projection: NAD 1983 UTM Zone 17N

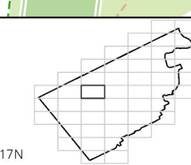

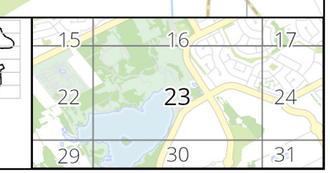

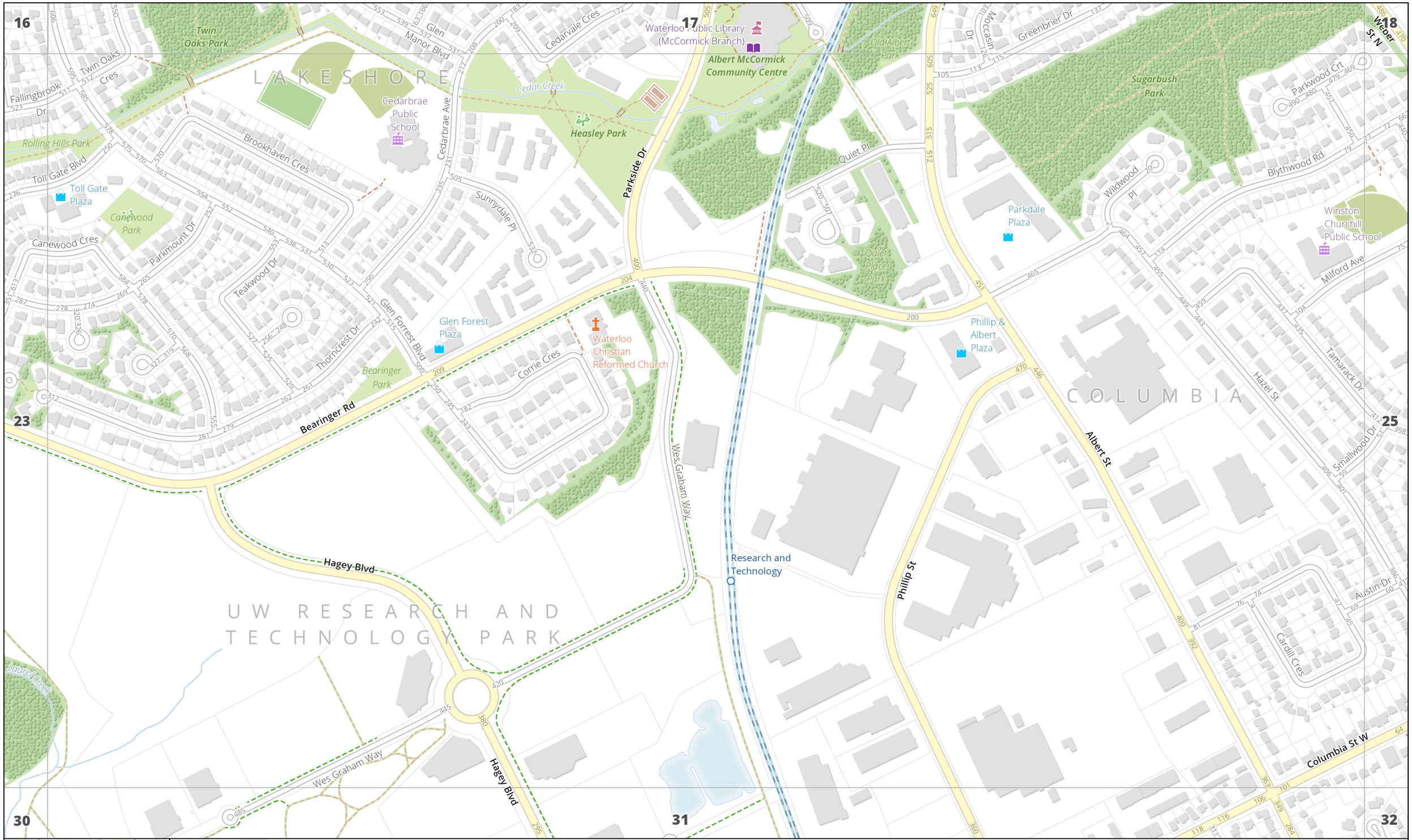


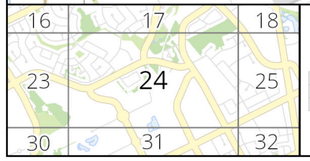


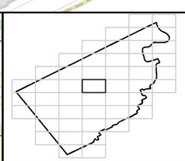

Projection: NAD 1983 UTM Zone 17N

# Street Atlas

## Map Number: 24

N W E S

0 50 100 200 metres

THE CITY OF Waterloo

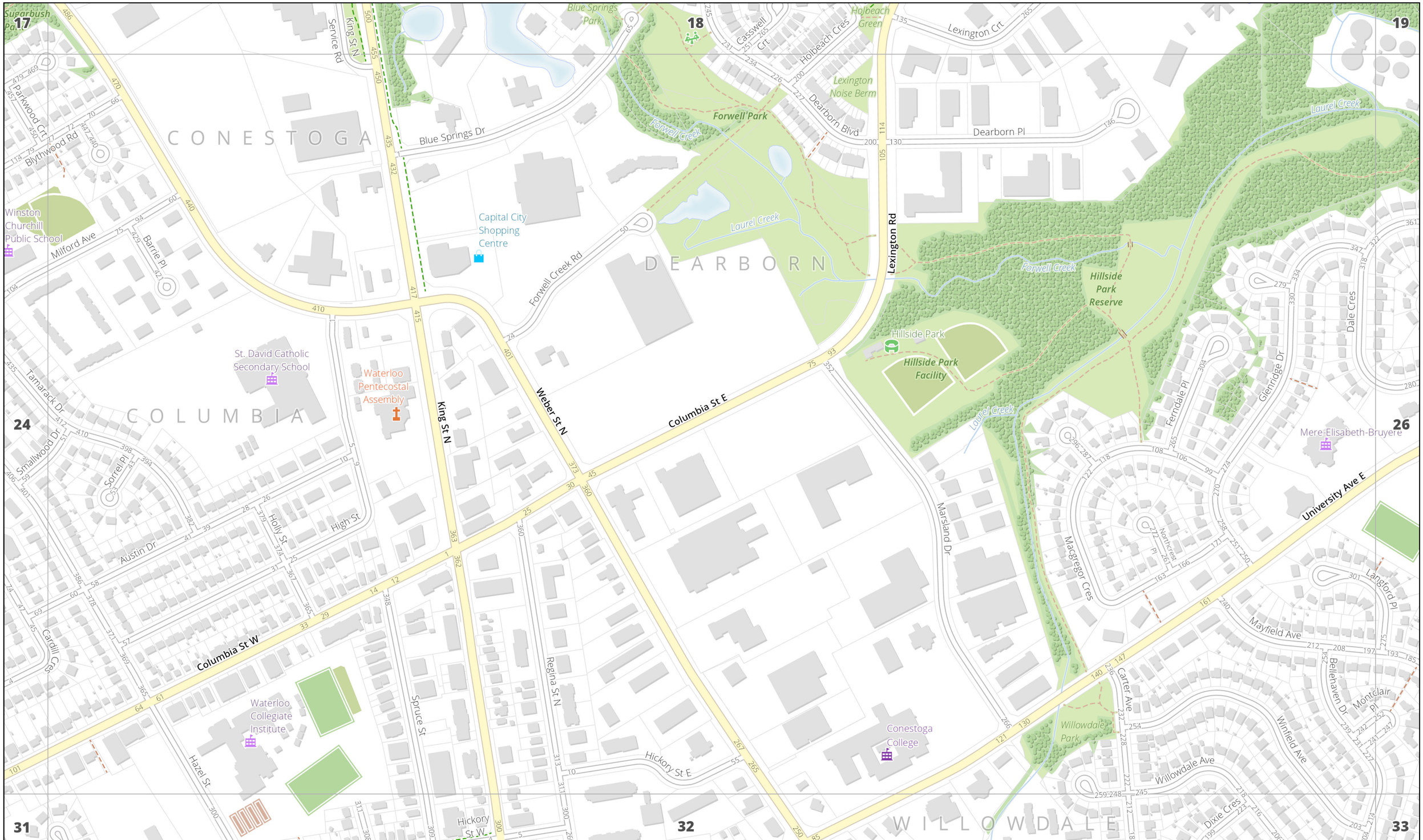


THE CITY OF Waterloo

N W E S

0 50 100 200 metres

# Street Atlas

## Map Number: 25

Projection: NAD 1983 UTM Zone 17N

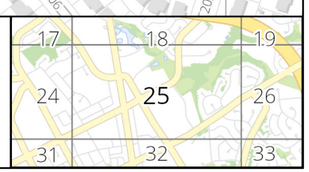

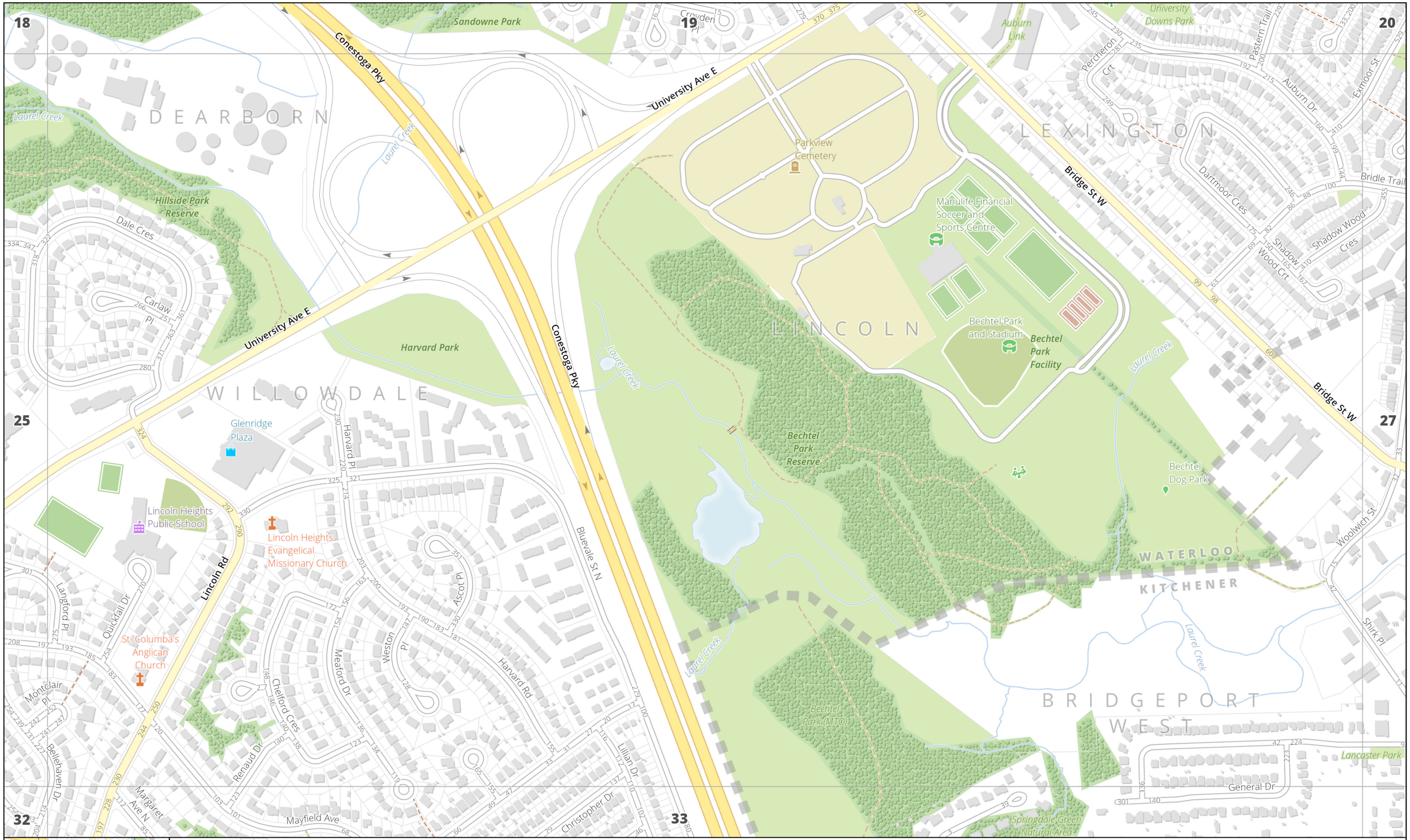


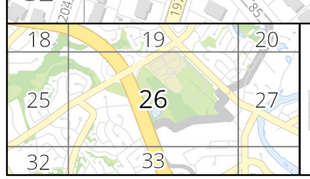

Projection: NAD 1983 UTM Zone 17N

# Street Atlas

## Map Number: 26

N W E S

0 50 100 200 metres

THE CITY OF Waterloo

THE CITY OF Waterloo

N W E S

0 50 100 200 metres

# Street Atlas

## Map Number: 27

Projection: NAD 1983 UTM Zone 17N

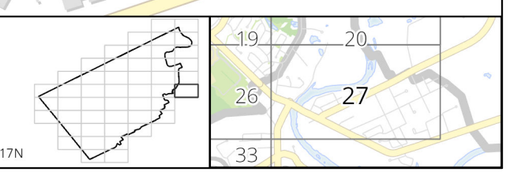

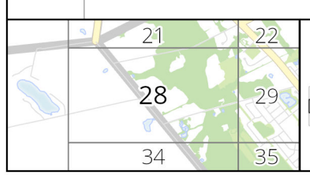


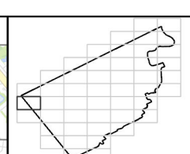

Projection: NAD 1983 UTM Zone 17N

# Street Atlas

## Map Number: 28

N W E S

0 50 100 200 metres

THE CITY OF Waterloo

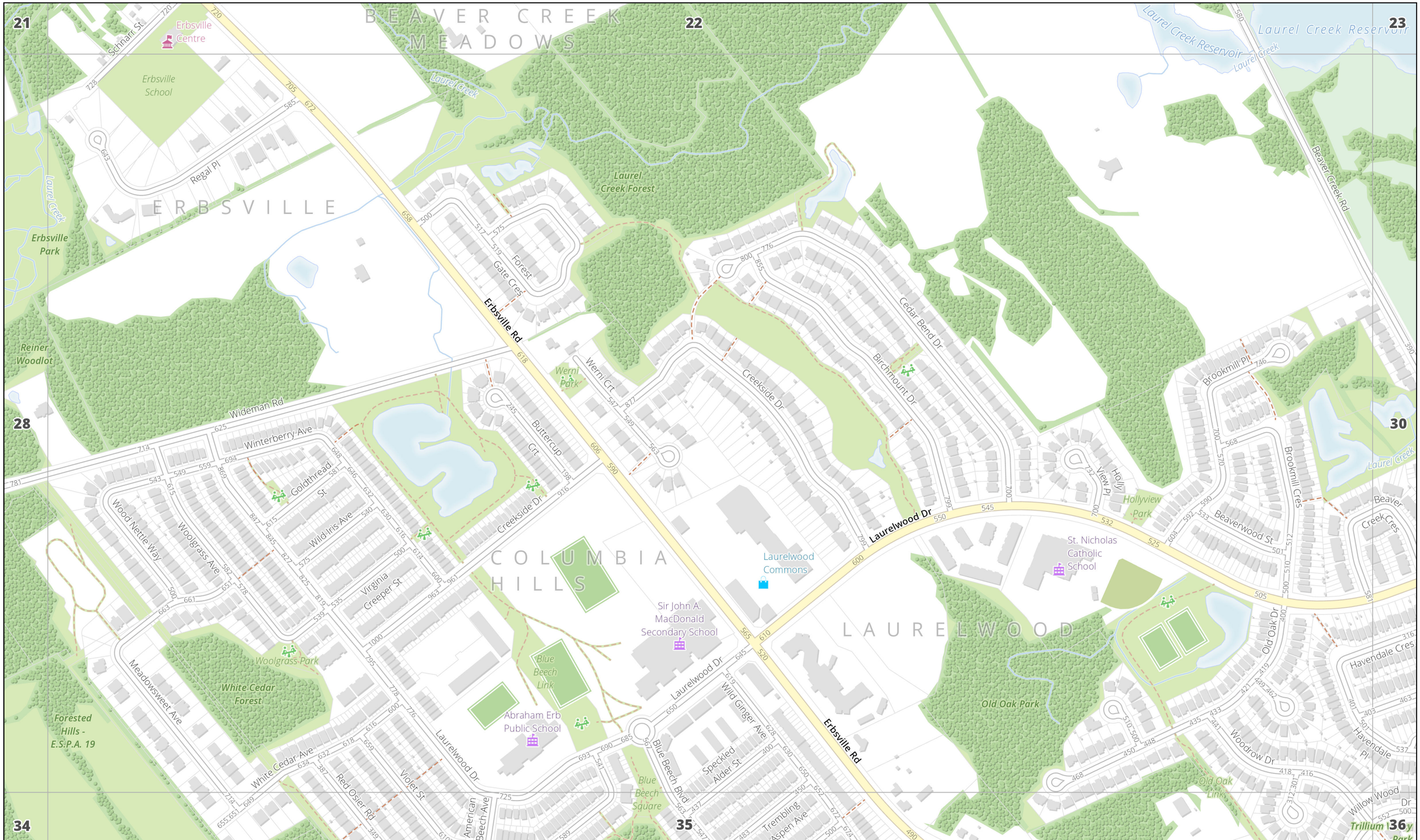


THE CITY OF Waterloo

N W E S

0 50 100 200 metres

# Street Atlas

## Map Number: 29

Projection: NAD 1983 UTM Zone 17N

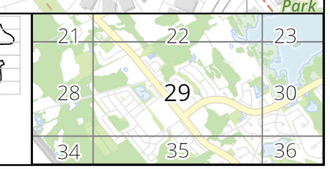

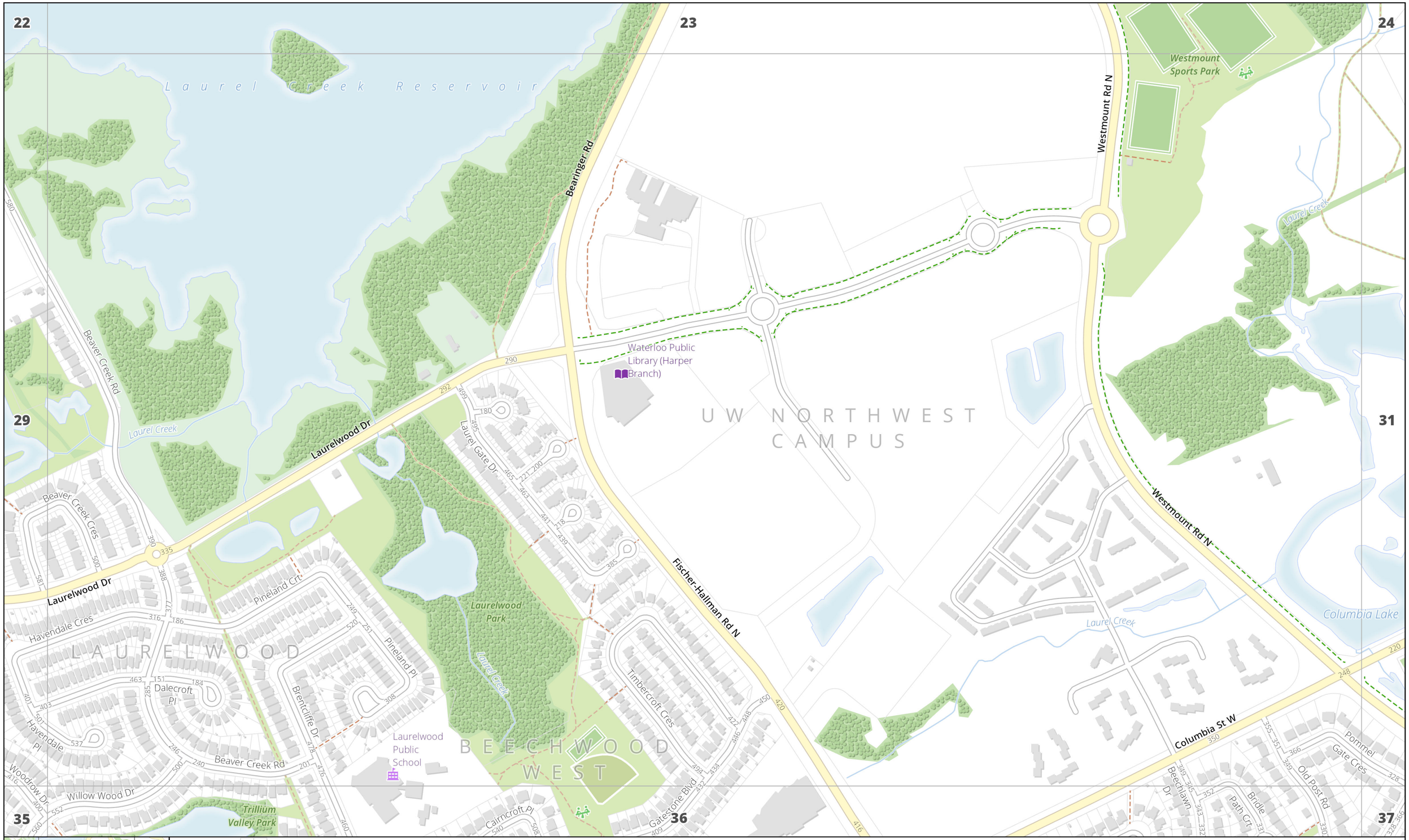


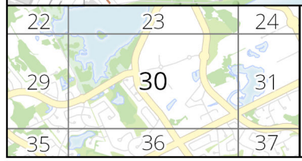


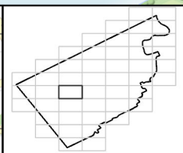

Projection: NAD 1983 UTM Zone 17N

# Street Atlas

## Map Number: 30

N W E S

0 50 100 200 metres

THE CITY OF Waterloo

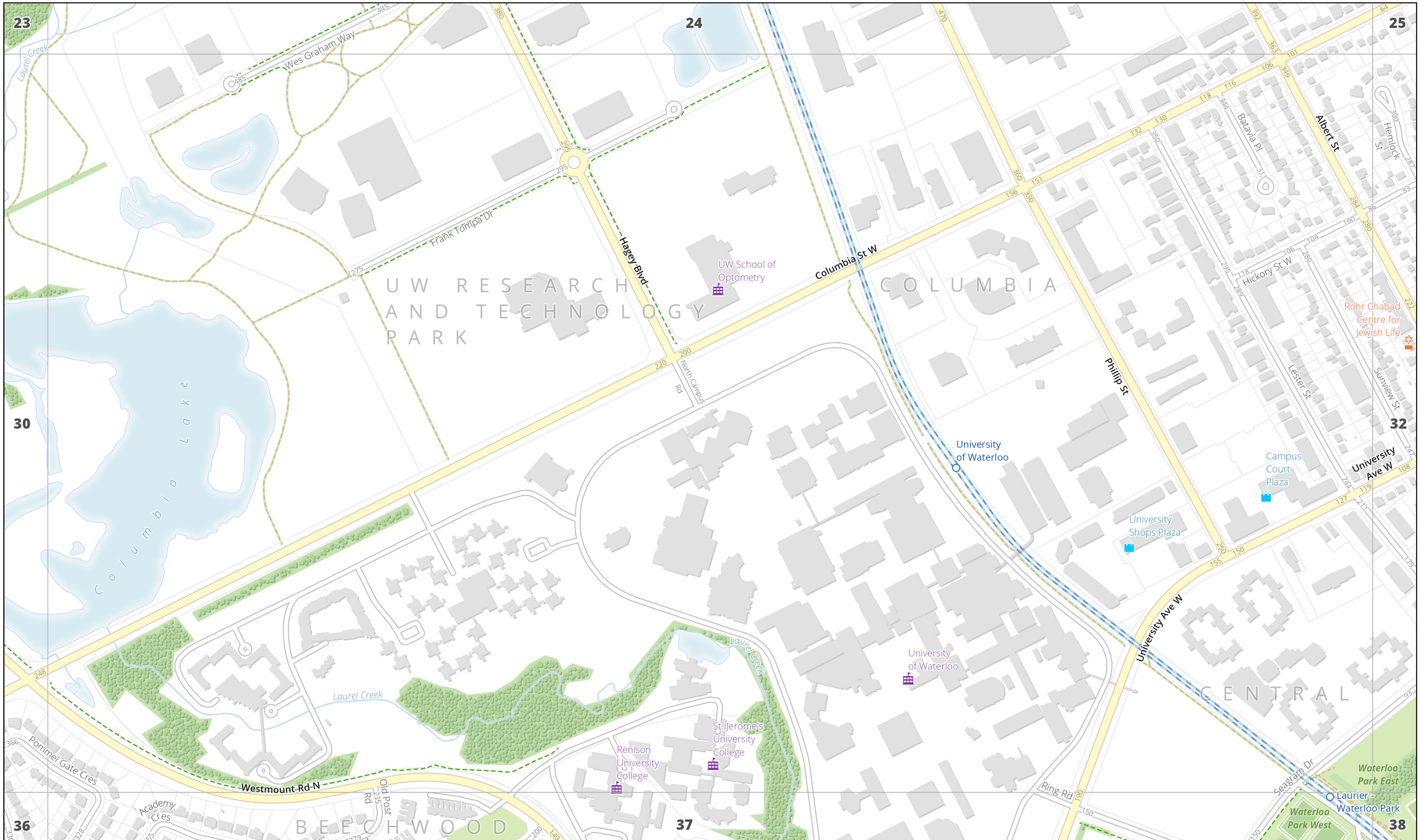


THE CITY OF Waterloo

N W E S

0 50 100 200 metres

# Street Atlas

## Map Number: 31

Projection: NAD 1983 UTM Zone 17N

| | | |
|---|---|---|
| 23 | 24 | 25 |
| 30 | 31 | 32 |
| 36 | 37 | 38 |

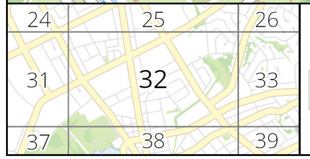


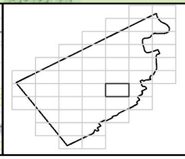

Projection: NAD 1983 UTM Zone 17N

# Street Atlas

## Map Number: 32

N W E S

0 50 100 200 metres

THE CITY OF Waterloo

THE CITY OF Waterloo

N W E S

0 50 100 200 metres

# Street Atlas

## Map Number: 33

Projection: NAD 1983 UTM Zone 17N

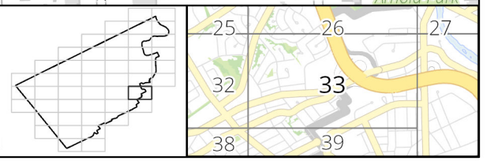

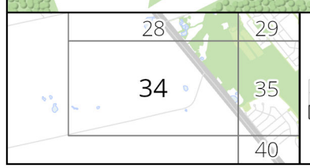


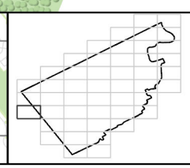

Projection: NAD 1983 UTM Zone 17N

# Street Atlas

## Map Number: 34

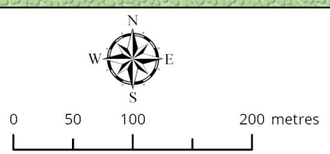


THE CITY OF Waterloo

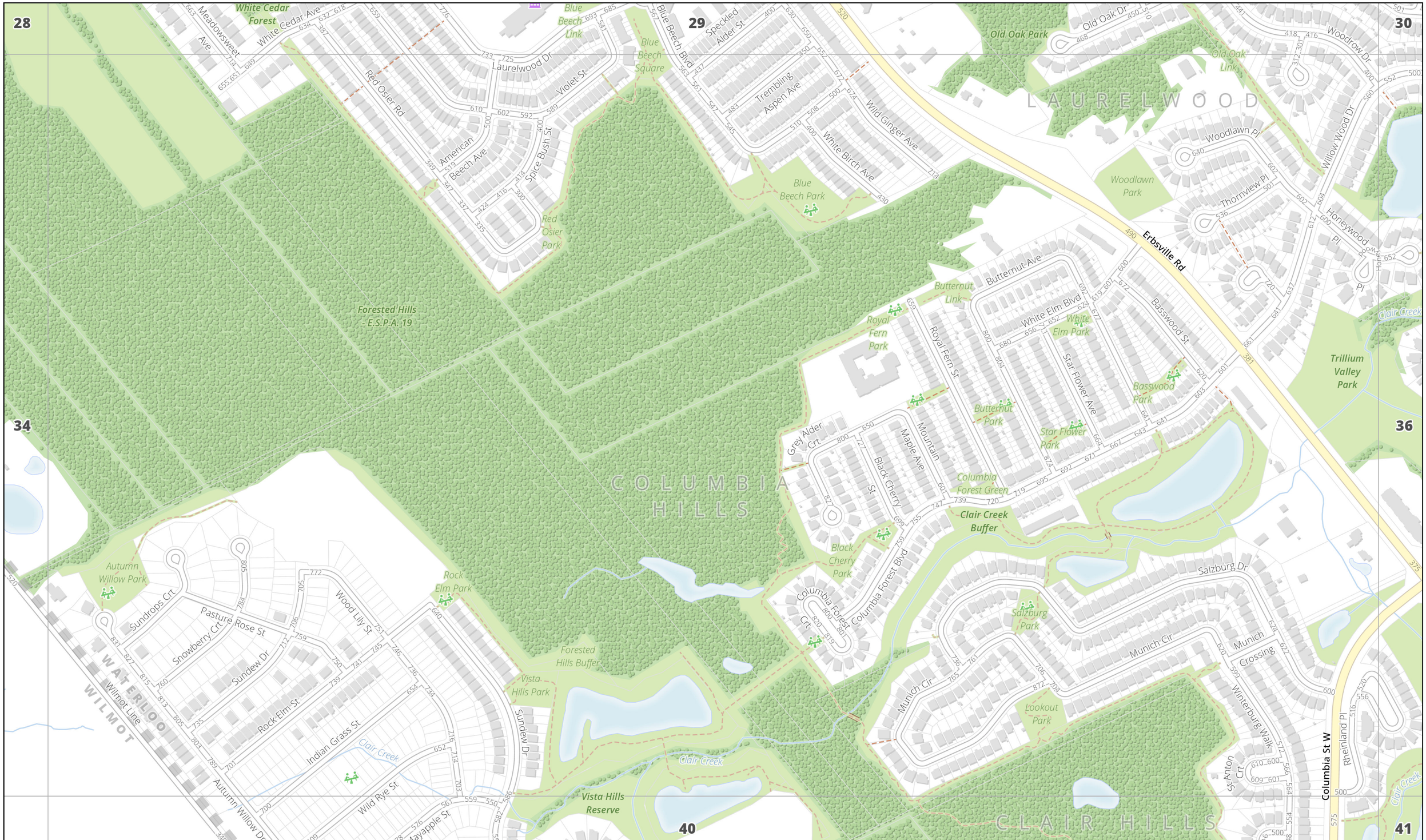


THE CITY OF Waterloo

N W E S

0 50 100 200 metres

# Street Atlas

## Map Number: 35

Projection: NAD 1983 UTM Zone 17N

| | | |
|---|---|---|
| 28 | 29 | 30 |
| 34 | 35 | 36 |
| | 40 | 41 |

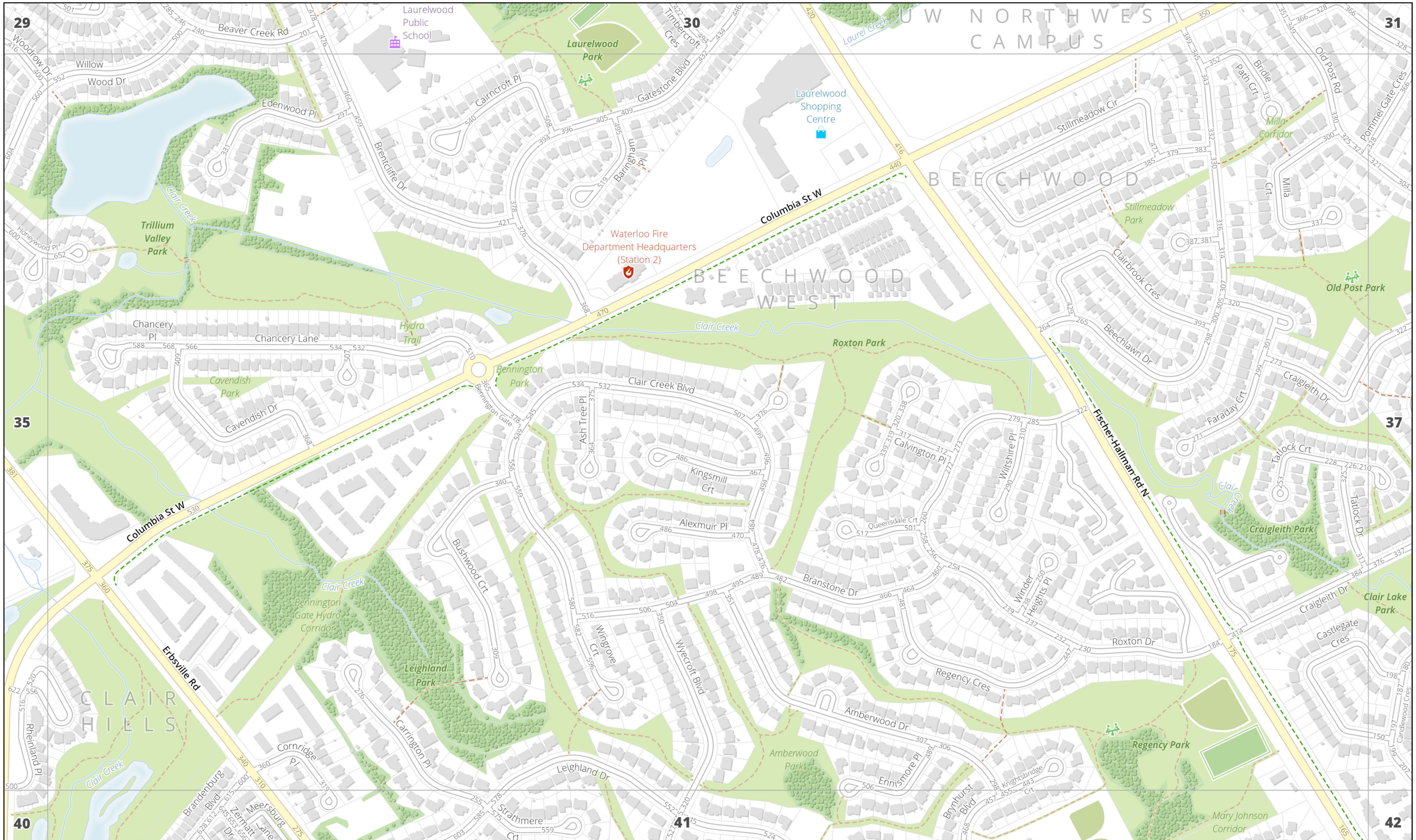


| | | |
|---|---|---|
| 29 | 30 | 31 |
| 35 | 36 | 37 |
| 40 | 41 | 42 |

Projection: NAD 1983 UTM Zone 17N

# Street Atlas

## Map Number: 36

N W E S

0 50 100 200 metres

THE CITY OF Waterloo

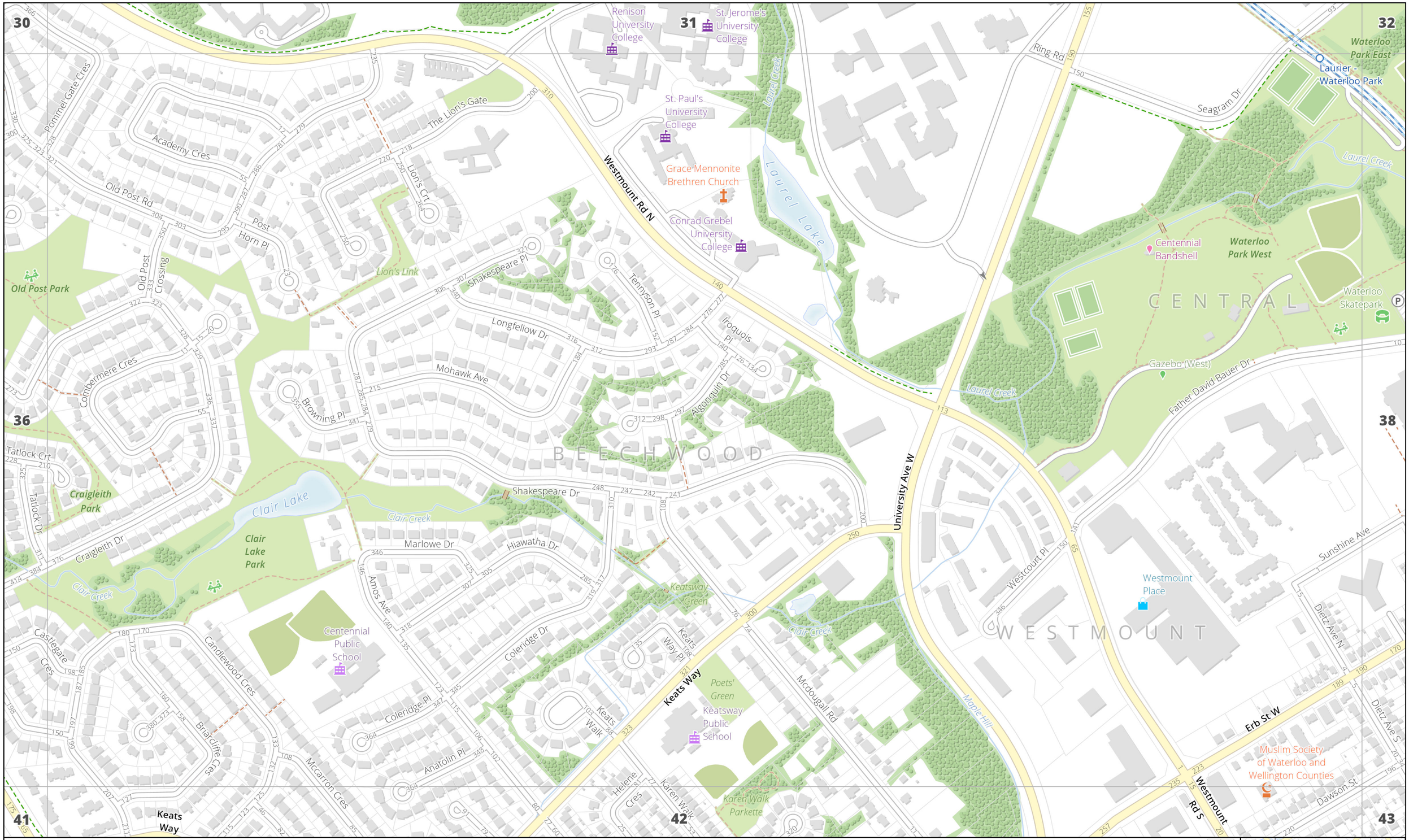


THE CITY OF Waterloo

N W E S

0 50 100 200 metres

# Street Atlas

## Map Number: 37

Projection: NAD 1983 UTM Zone 17N

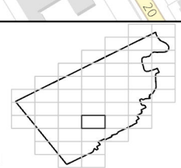

| | | |
|---|---|---|
| 30 | 31 | 32 |
| 36 | 37 | 38 |
| 41 | 42 | 43 |

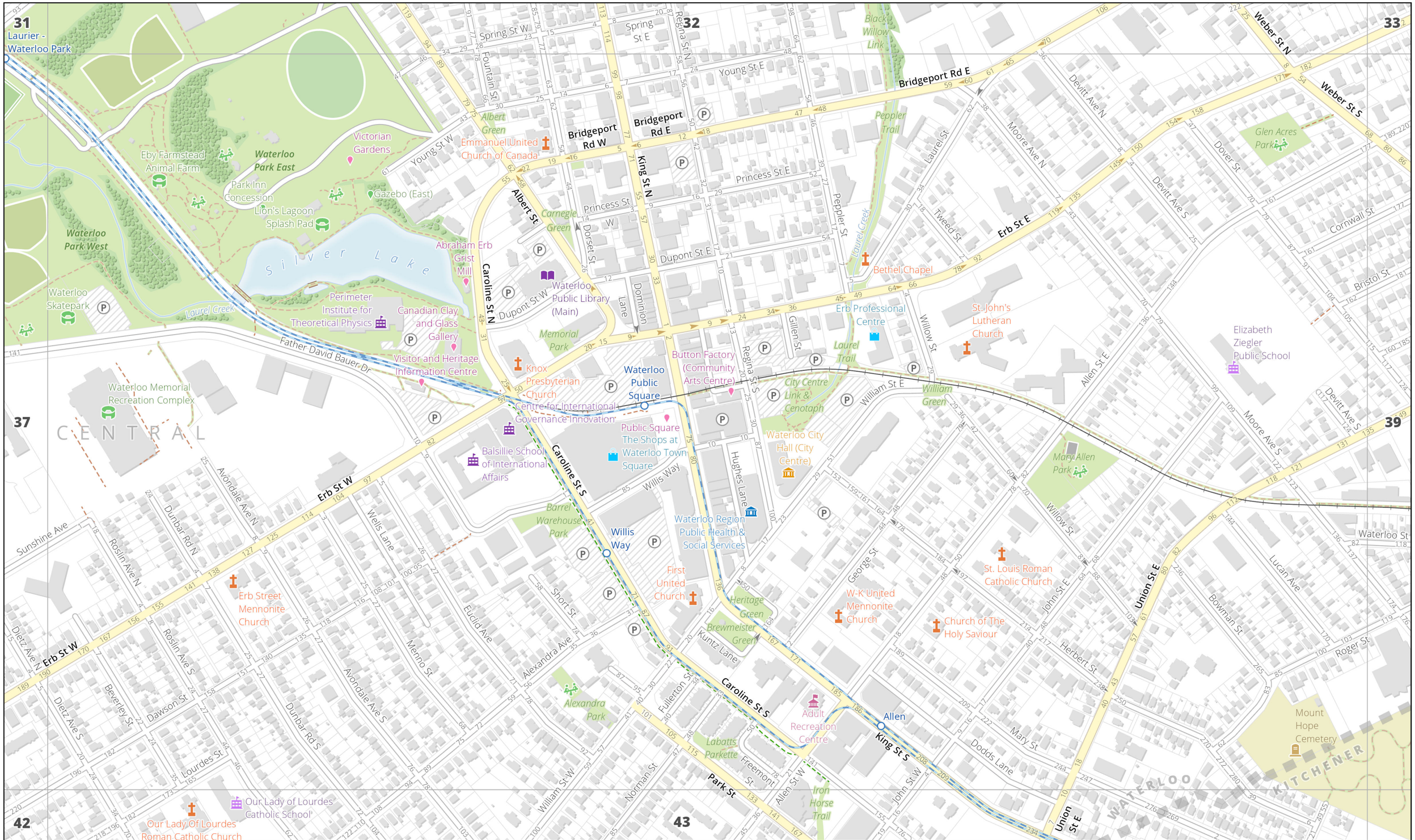


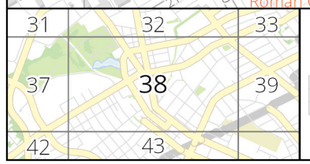

Projection: NAD 1983 UTM Zone 17N

# Street Atlas

## Map Number: 38

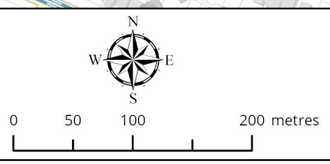


THE CITY OF Waterloo

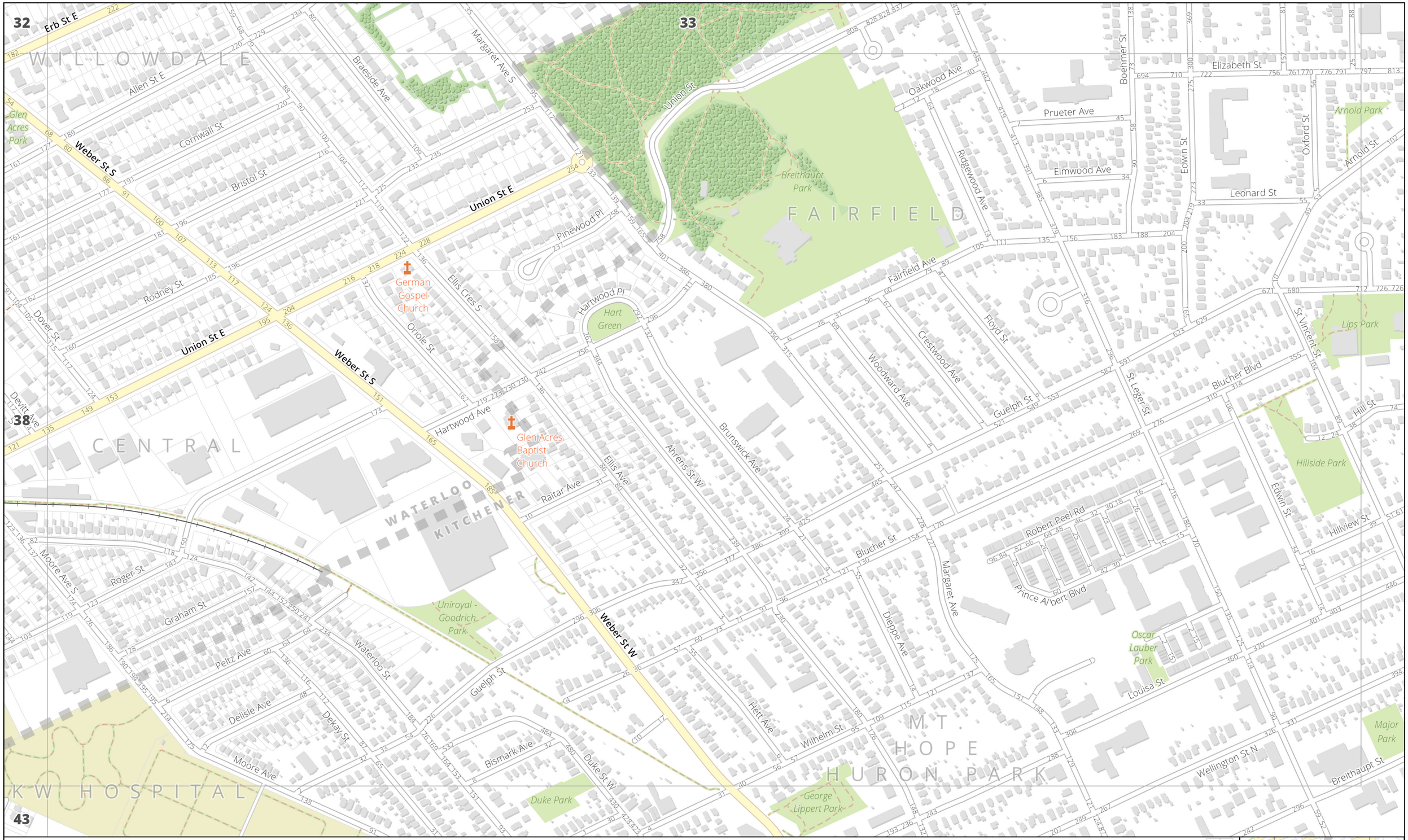


THE CITY OF Waterloo

N W E S

0 50 100 200 metres

# Street Atlas

## Map Number: 39

Projection: NAD 1983 UTM Zone 17N

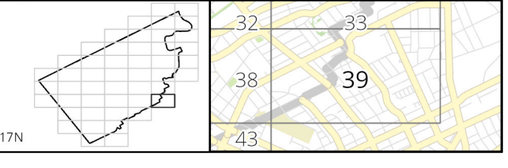

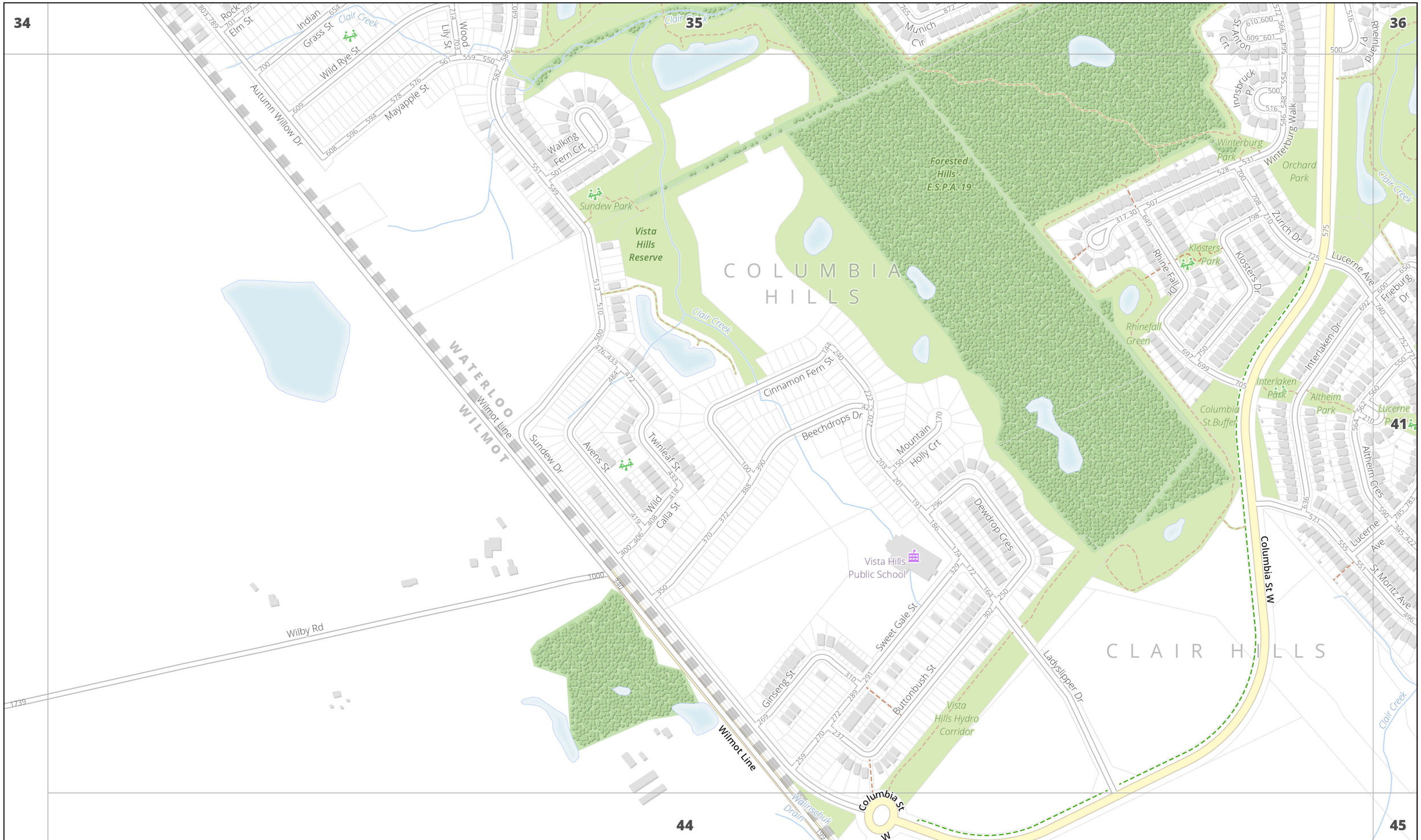


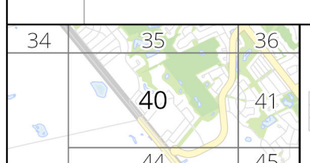


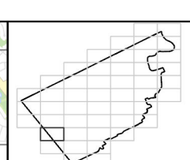

Projection: NAD 1983 UTM Zone 17N

# Street Atlas

## Map Number: 40

N W E S

0 50 100 200 metres

THE CITY OF Waterloo

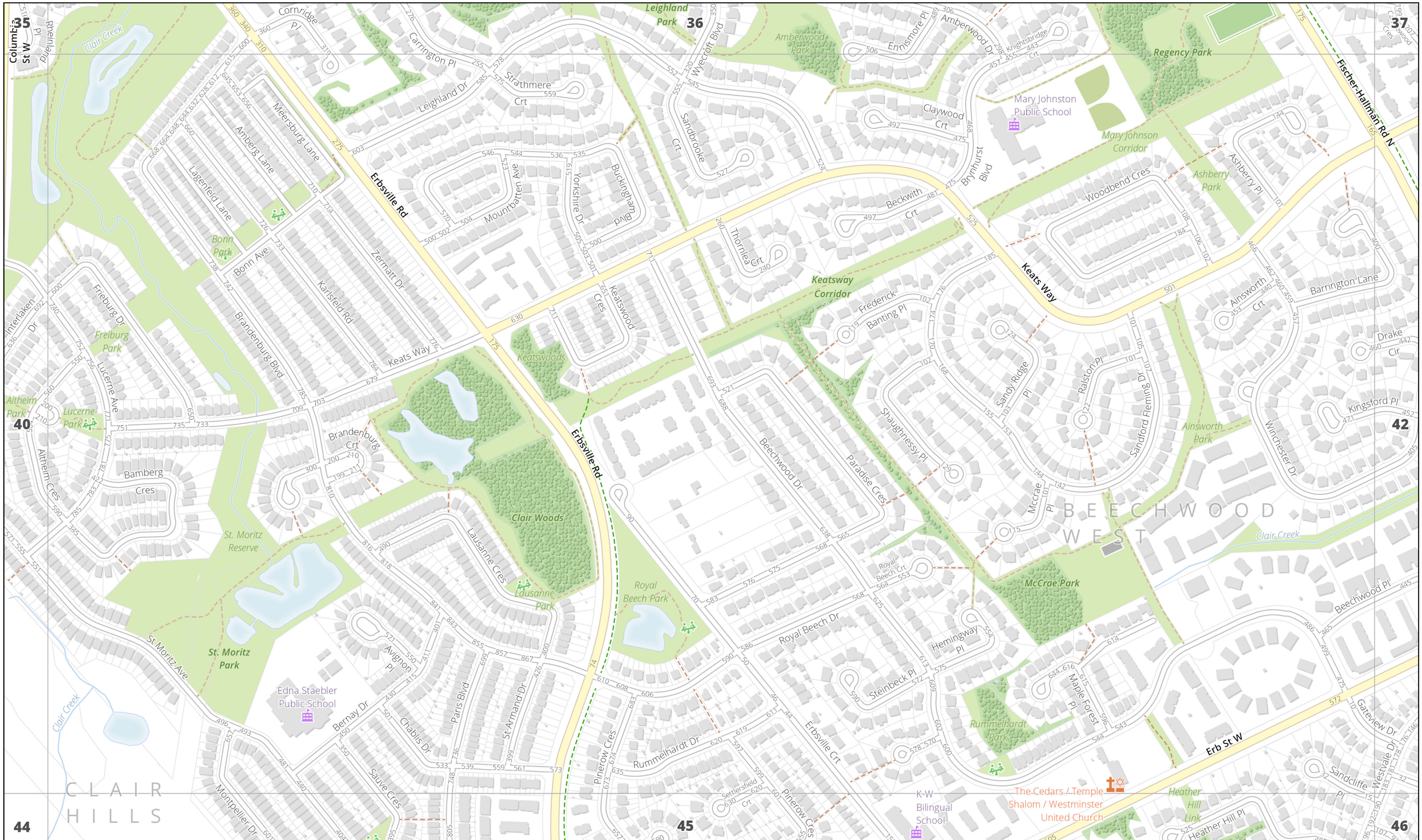


THE CITY OF Waterloo

N W E S

0 50 100 200 metres

# Street Atlas

## Map Number: 41

Projection: NAD 1983 UTM Zone 17N

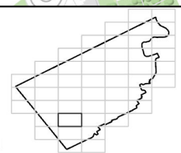

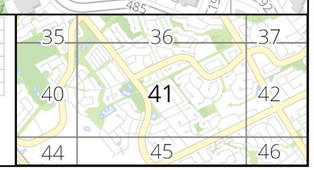

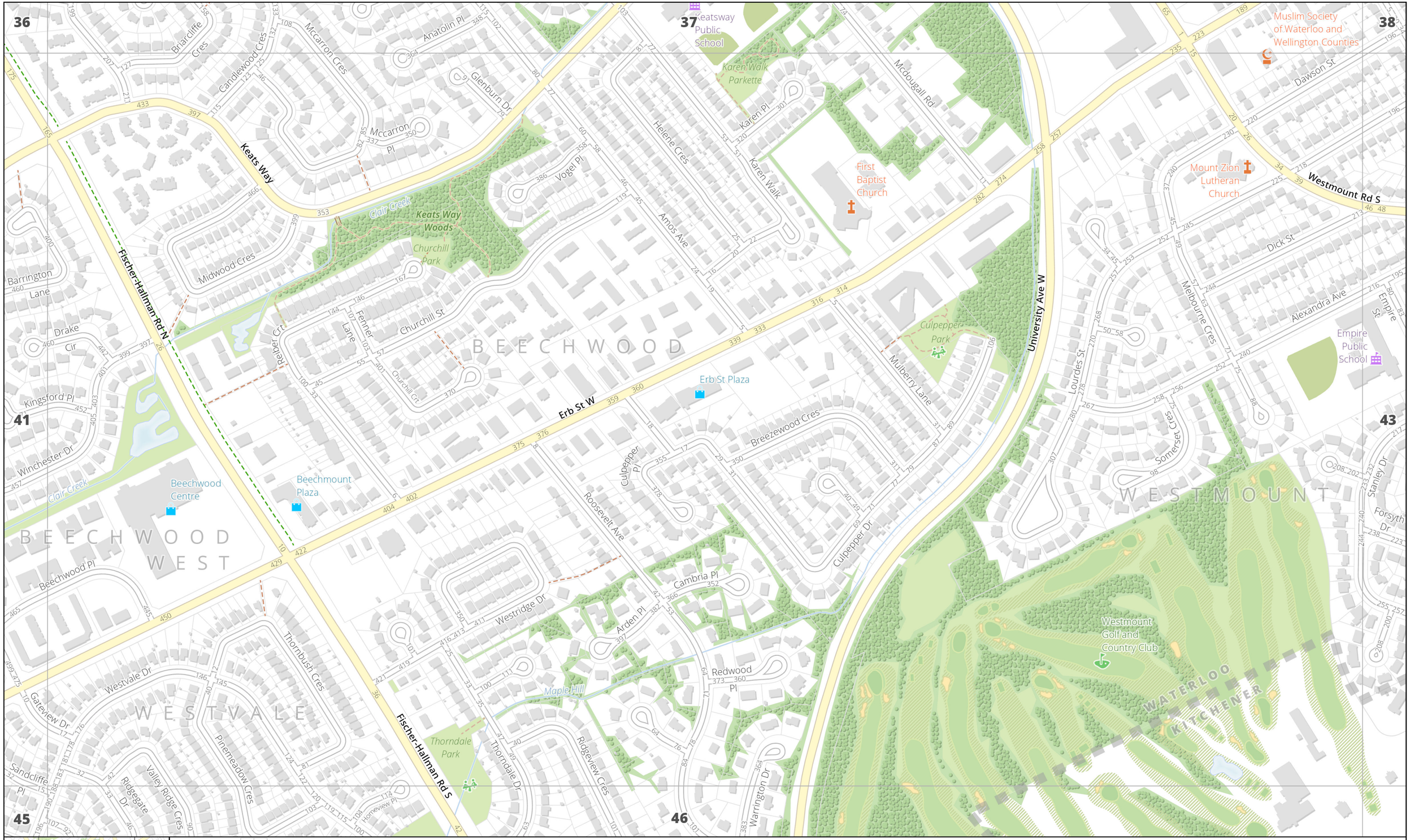


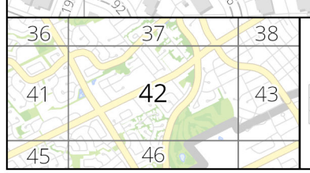

Projection: NAD 1983 UTM Zone 17N

# Street Atlas

## Map Number: 42

N W E S

0 50 100 200 metres

THE CITY OF Waterloo

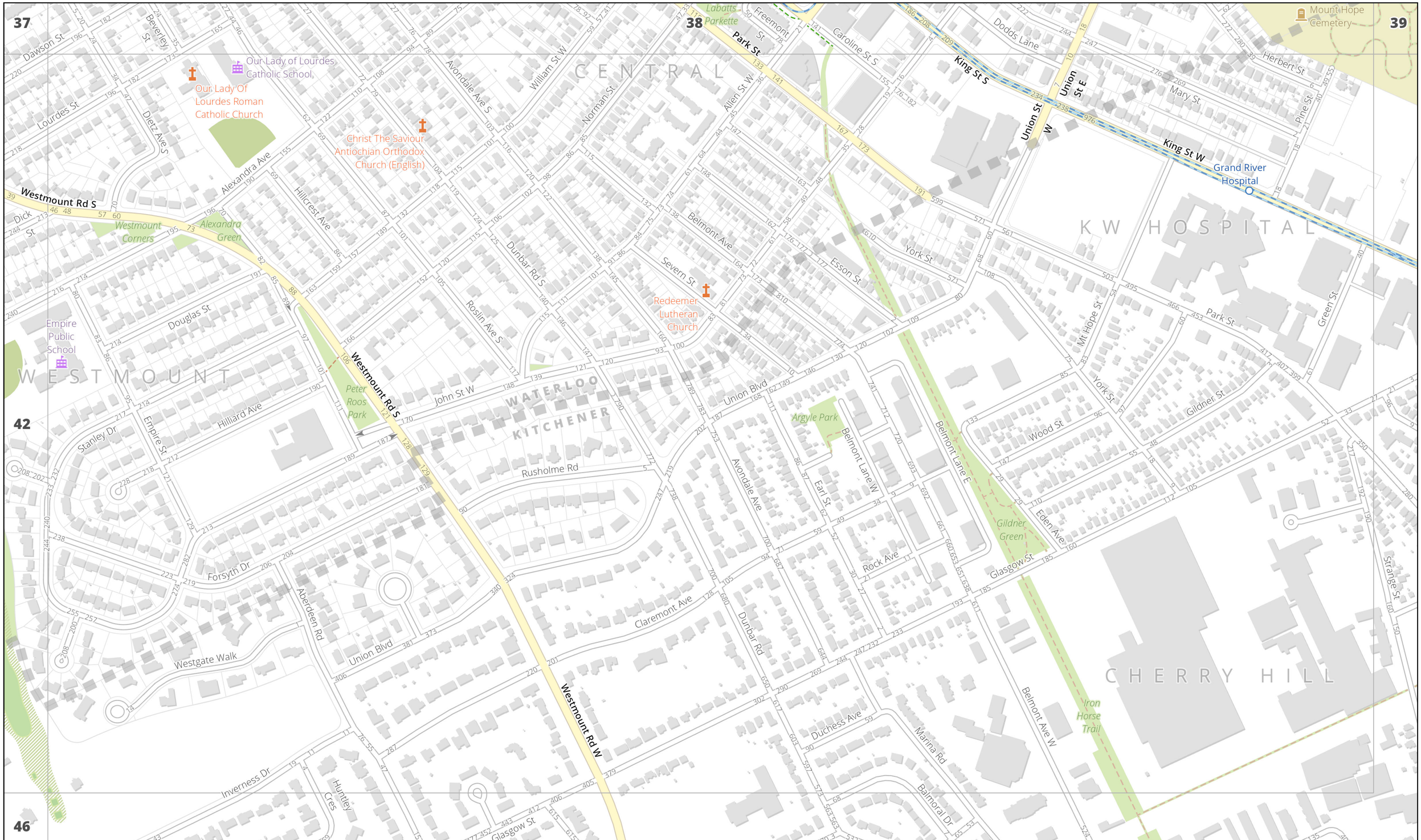


THE CITY OF Waterloo

N W E S

0 50 100 200 metres

# Street Atlas

## Map Number: 43

Projection: NAD 1983 UTM Zone 17N

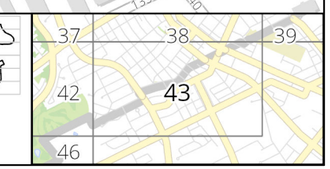

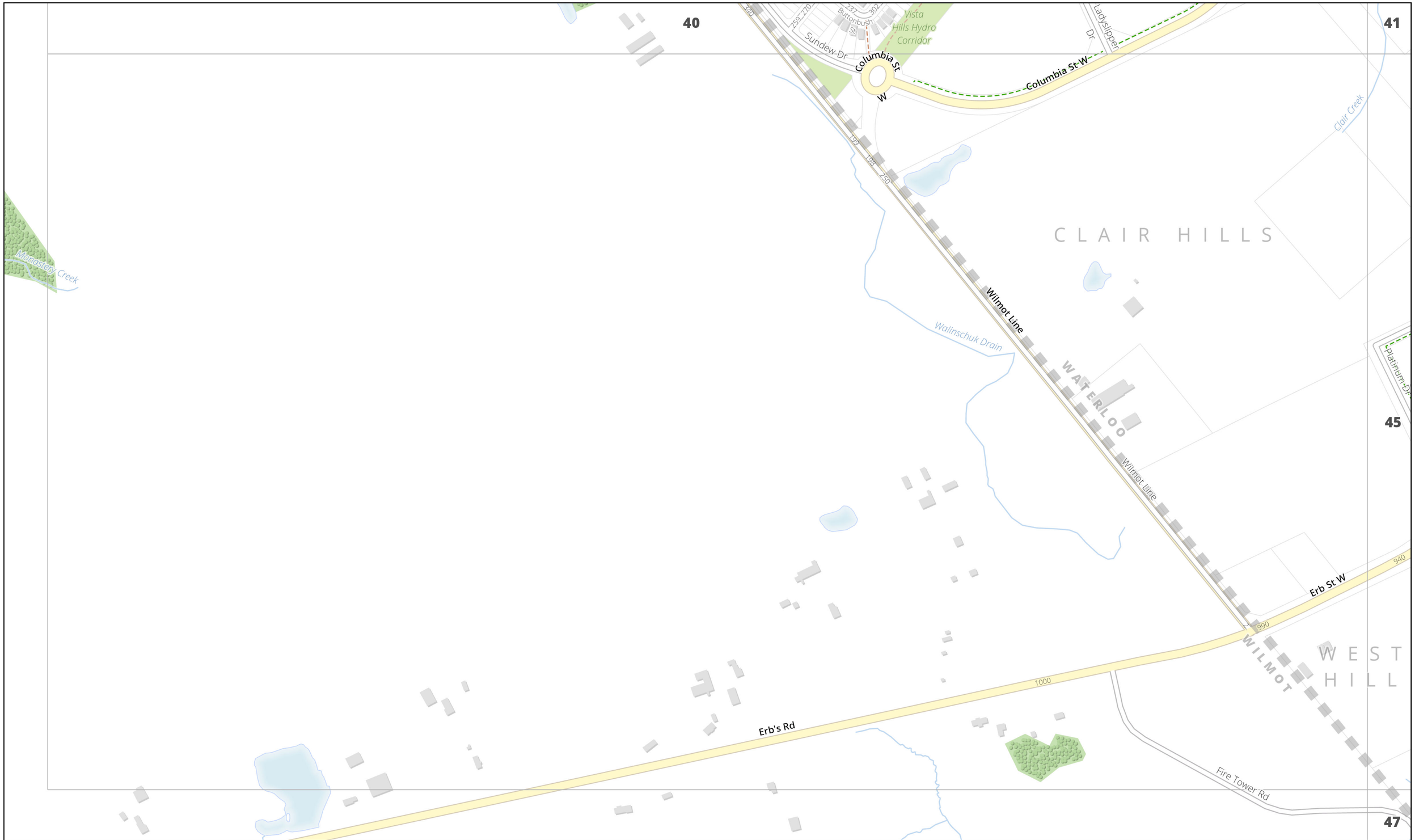


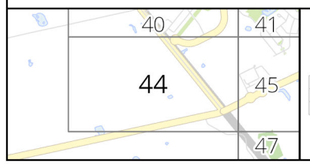


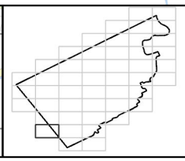

Projection: NAD 1983 UTM Zone 17N

# Street Atlas

## Map Number: 44

N W E S

0 50 100 200 metres

THE CITY OF Waterloo

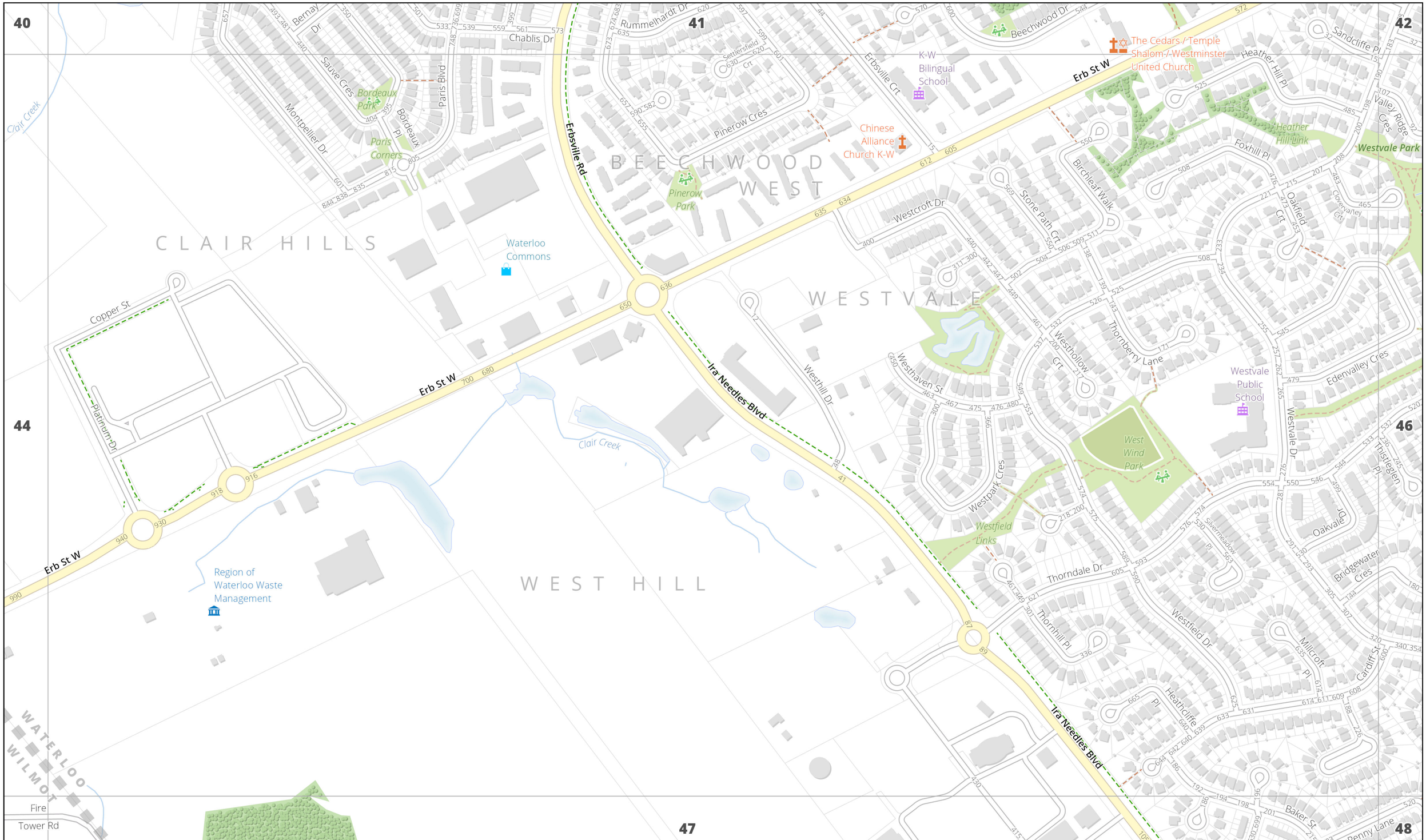


THE CITY OF Waterloo

N W E S

0 50 100 200 metres

# Street Atlas

## Map Number: 45

Projection: NAD 1983 UTM Zone 17N

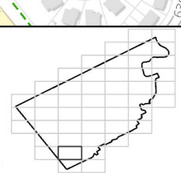

| | | |
|---|---|---|
| 40 | 41 | 42 |
| 44 | 45 | 46 |
| | 47 | 48 |

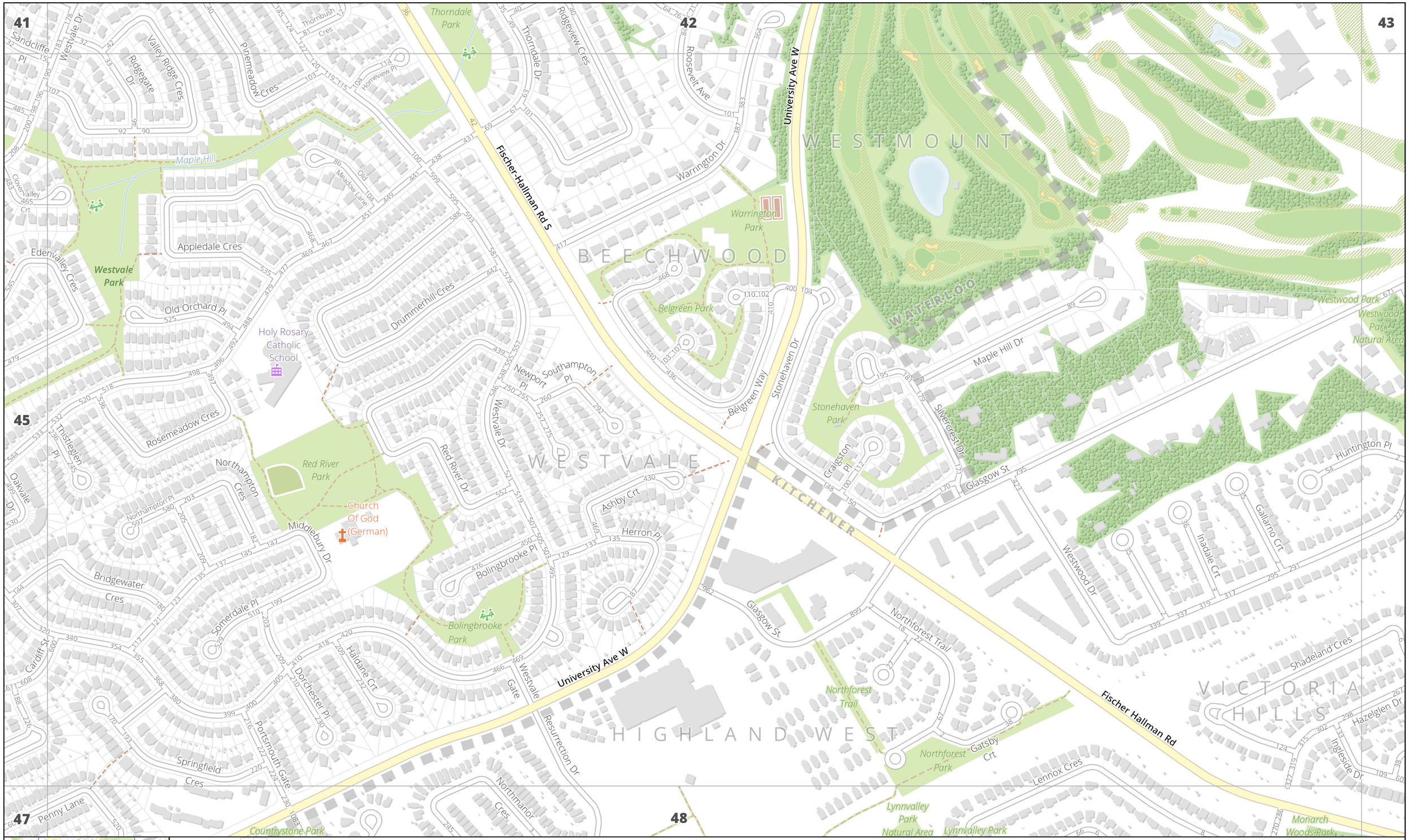


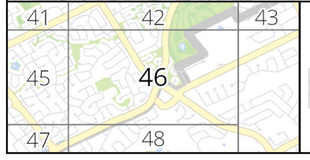


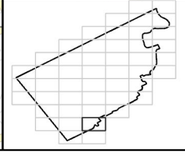

Projection: NAD 1983 UTM Zone 17N

# Street Atlas

## Map Number: 46

N W E S

0 50 100 200 metres

THE CITY OF Waterloo

THE CITY OF Waterloo

N W E S

0 50 100 200 metres

# Street Atlas

## Map Number: 47

Projection: NAD 1983 UTM Zone 17N

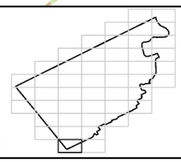

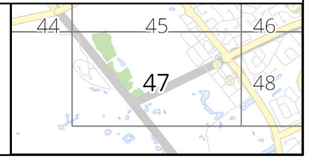

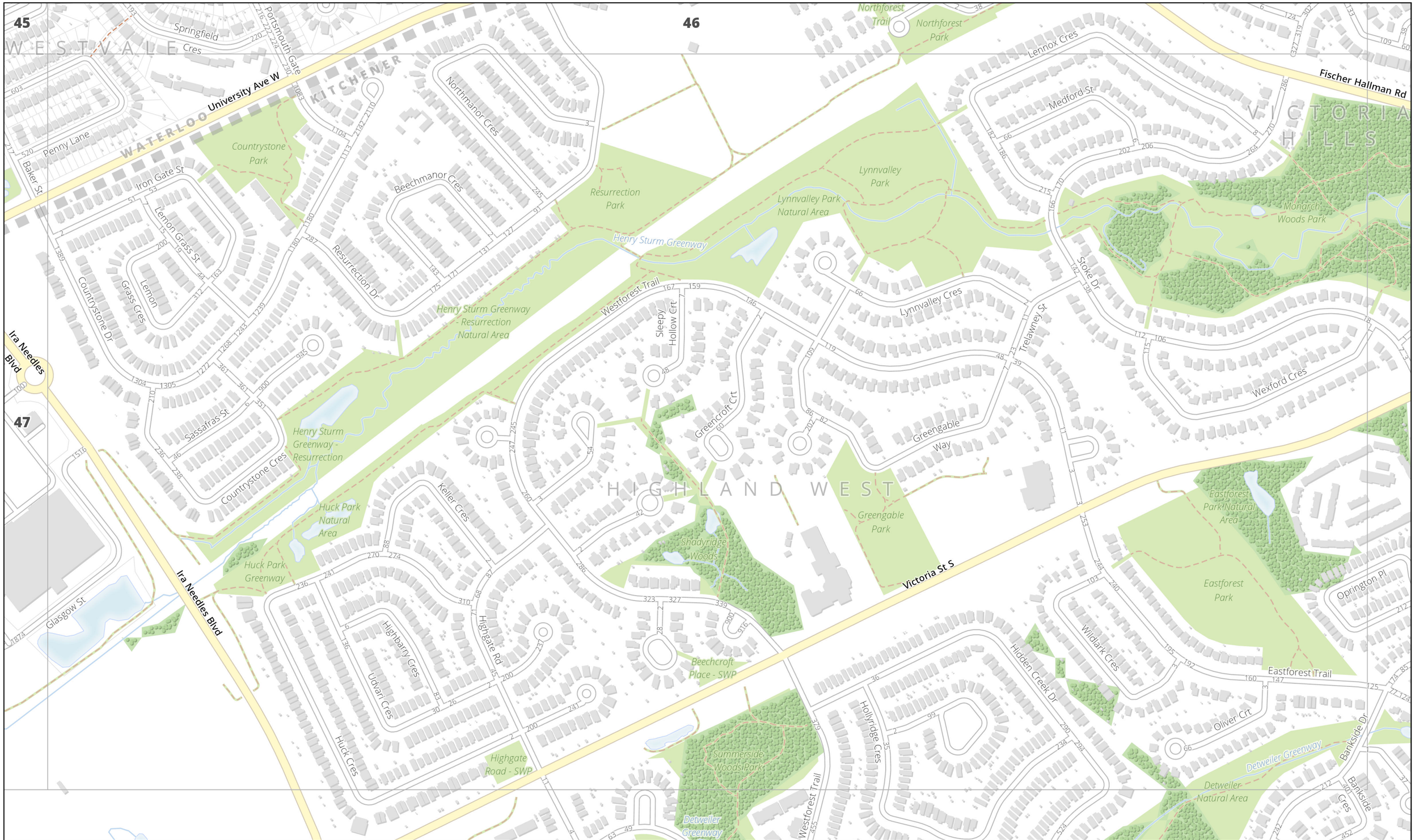


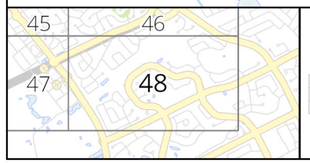


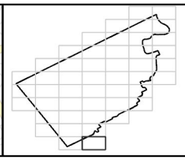

Projection: NAD 1983 UTM Zone 17N

# Street Atlas

## Map Number: 48

N W E S

0 50 100 200 metres

THE CITY OF Waterloo

# Waterloo Atlas Street Index


| --- A --- | Map Number |
|---|---|
| Abbotswood Crt | 18 |
| Academy Cres | 37 |
| Acadia Crt | 13 |
| Ainsworth Crt | 41 |
| Albert St | 17, 24, 31, 32, 38 |
| Alexandra Ave | 38, 42, 43 |
| Alexmuir Pl | 36 |
| Algonquin Dr | 37 |
| Allen St E | 33, 38, 39 |
| Allen St W | 38, 43 |
| Allenby Crt | 19 |
| Allison Crt | 19 |
| Altheim Cres | 40, 41 |
| Altheim Pl | 40, 41 |
| Alvin St | 32 |
| Amberg Lane | 41 |
| Amberwood Dr | 36, 41 |
| Ambleside Crt | 18 |
| American Beech Ave | 35 |
| Amos Ave | 37, 42 |
| Anatolin Pl | 37, 42 |
| Angler Way | 8 |
| Anita Crt | 12, 18 |
| Annapolis Crt | 12, 13 |
| Anndale Crt | 12, 18 |
| Anndale Rd | 18 |
| Apache Dr | 37 |
| Appledale Cres | 46 |
| Applegate Crt | 45 |
| Arden Pl | 42 |
| Arlene Pl | 33 |
| Ascot Pl | 26 |
| Ash Tree Pl | 36 |
| Ashberry Pl | 41 |
| Ashby Crt | 46 |
| Ashcroft Pl | 32 |
| Ashton Cres | 42 |
| Aspenwood Pl | 29 |
| Atlantic Blvd | 8 |
| Auburn Dr | 19, 26 |
| Austin Dr | 24, 25 |
| Autumn Pl | 19 |
| Autumn Willow Dr | 35, 40 |
| Avens St | 40 |
| Avignon Pl | 41 |
| Avondale Ave N | 38 |
| Avondale Ave S | 38, 43 |

| --- B --- | |
|---|---|
| Baffin Pl | 7, 12 |
| Bairstow Cres | 18, 19 |
| Baker St | 45, 47 |
| Balsam St | 32 |
| Bamberg Cres | 41 |
| Baringham Pl | 36 |
| Barrie Pl | 25 |
| Barrington Lane | 41, 42 |
| Barwick Cres | 12, 18 |
| Basswood St | 35 |
| Batavia Pl | 31 |
| Bathurst Dr | 6, 7, 11 |
| Bauer Pl | 18 |
| Bayhampton Cres | 12 |
| Bearinger Rd | 23, 24, 30 |
| Beaver Creek Cres | 29, 30 |
| Beaver Creek Rd | 22, 29, 30 |
| Beaverwood St | 29 |
| Beckwith Crt | 41 |
| Beech St | 32 |
| Beechdrops Dr | 40 |
| Beechlawn Dr | 30, 36 |
| Beechwood Dr | 41 |
| Beechwood Pl | 41, 42 |
| Belcan Pl | 17 |
| Belgreen Way | 46 |
| Bellehaven Dr | 25, 26, 32, 33 |
| Belmont Ave | 43 |
| Benjamin Rd | 10, 11 |
| Bennington Gate | 36 |
| Bernay Dr | 41 |
| Bertha St | 13 |
| Beverley St | 38 |
| Bing Cres | 12 |
| Birchleaf Walk | 45 |
| Birchmount Dr | 29 |
| Bisch St | 21 |
| Black Cherry St | 35 |
| Black Forest Pl | 11 |
| Black Oak Cres | 16, 17 |
| Blue Beech Blvd | 29, 35 |
| Blue Springs Dr | 18, 25 |
| Bluenose Cres | 8 |
| Bluestream Rd | 18 |
| Bluevale St N | 26, 33 |
| Bluevale St S | 33 |
| Blythwood Pl | 25 |
| Blythwood Rd | 24, 25 |
| Boettger Pl | 19 |
| Bolingbrooke Pl | 46 |
| Bonavista Dr | 8, 13 |
| Bonn Ave | 41 |
| Bordeaux Pl | 45 |
| Bowman St | 38 |
| Box Grove Pl | 17 |
| Boxbury Dr | 19 |
| Braeburn Pl | 37 |
| Braemore Ave | 19 |
| Braemore Cir | 19 |
| Braeside Ave | 33, 39 |
| Brandenburg Blvd | 36, 41 |
| Brandenburg Crt | 41 |
| Brandenburg Pl | 41 |
| Branstone Dr | 36 |
| Breakwater Cres | 7 |
| Breezewood Cres | 42 |
| Brendawood Cres | 33 |
| Brentcliffe Dr | 30, 36 |
| Briarcliffe Cres | 37, 42 |
| Briarcliffe Pl | 37 |
| Bricker Ave | 32 |
| Bridge St W | 6, 7, 12, 13, 19, 26 |
| Bridgeport Rd E | 32, 33, 38 |
| Bridgeport Rd W | 38 |
| Bridgewater Cres | 45, 46 |
| Bridle Path Crt | 30, 36 |
| Bridle Trail | 26, 27 |
| Brigantine Dr | 7, 12 |
| Brighton St | 32 |
| Bristol St | 38, 39 |
| Bronco Cres | 19 |
| Brookhaven Cres | 24 |
| Brookmill Cres | 29 |
| Brookmill Pl | 29 |
| Browning Pl | 37 |
| Brynhurst Blvd | 41 |
| Buckingham Blvd | 41 |
| Burning Bush Rd | 10, 16 |
| Bushview Cres | 16 |
| Bushwood Crt | 36 |
| Buttercup Crt | 29 |
| Butternut Ave | 35 |
| Buttonbush St | 40 |

| --- C --- | |
|---|---|
| Cabot Trail | 13 |
| Cadbury Crt | 18, 19 |
| Cairncroft Pl | 36 |
| Calvington Pl | 36 |
| Cambria Pl | 42 |
| Camelot Crt | 19 |
| Camille Cres | 19 |
| Candlewood Cres | 37, 42 |
| Canewood Cres | 23, 24 |
| Canewood Pl | 24 |
| Canso Pl | 8, 13 |
| Canterbury Dr | 19 |
| Cardiff St | 45, 46 |
| Cardill Cres | 24 |
| Cardinal Cres N | 33 |
| Cardinal Cres S | 33 |
| Carene Crt | 19 |
| Carlaw Pl | 26 |
| Caroline St N | 38 |
| Caroline St S | 38, 43 |
| Carriage House Crt | 19 |
| Carriage Way | 20 |
| Carrington Pl | 36, 41 |
| Carter Ave | 25, 32 |
| Casswell Crt | 18 |
| Castlefield Ave | 12, 18 |
| Castlegate Cres | 36, 37 |
| Cavalier Pl | 42 |
| Cavelletti Crt | 19, 20 |
| Cavendish Dr | 36 |
| Cedar Bend Dr | 29 |
| Cedar Bend Pl | 29 |
| Cedar Grove Pl | 16 |
| Cedarbrae Ave | 17, 24 |
| Cedarcliffe Dr | 14 |
| Cedarvale Cres | 17, 24 |
| Central St | 32 |
| Chablis Dr | 41 |
| Chancery Lane | 36 |
| Chancery Pl | 36 |
| Charing Cross | 1, 2, 5 |
| Chelford Cres | 26 |
| Chelford Pl | 26 |

# Waterloo Atlas Street Index


--- C ---

Cheltonwood Cres 10
Chesapeake Cres 7
Chesapeake Dr 7, 8, 12, 13
Chestnut Ridge 4
Christopher Dr 26, 33
Churchill Crt 42
Churchill St 42
Cider Mill Dr 4
Cinnamon Fern St 40
Citadel Crt 13
Clair Creek Blvd 36
Clairbrook Cres 36
Claridge Pl 36
Clayfield Ave 32
Claywood Crt 41
Clearwater Cres 16
Clipper Dr 7, 8, 12, 13
Clovervalley Crt 45, 46
Coghill Pl 11, 17
Colby Crt 11
Colby Dr 11
Coldstream Dr 16
Coleridge Dr 37
Coleridge Pl 37
Colonial Dr 12, 13
Colt St 13
Columbia Forest Blvd 35
Columbia Forest Crt 35
Columbia St E 25
Columbia St W 24, 25, 30, 31, 35, 36, 40, 44
Combermere Cres 37
Concordia Cres 19
Conestoga Mall Lane 12, 18
Conestoga Pky 6, 11, 17, 18, 19, 26, 33
Conestogo Rd E 12
Conestogo Rd W 11, 12, 17, 18
Conrad Pl 11
Conservation Dr 15, 16, 21, 22, 28
Copper Ridge Dr 4
Copper St 45
Coppercroft Crt 12
Cornerbrook Cres 16
Cornerbrook Pl 16
Cornridge Pl 36, 41
Cornwall St 38, 39
Corrie Cres 24
Costco Lane 45
Country Squire Lane 3, 4
Country Squire Rd 1, 2, 3, 4
Craigleith Dr 36, 37
Craigston Pl 46
Creekside Dr 29
Creighton Crt 19
Crimson Cres 19
Crimson Dr 19
Crossgate Blvd 4
Croyden Pl 19
Culpepper Dr 42
Culpepper Pl 42

--- D ---

Dale Cres 25, 26
Dalecroft Pl 30
Daleside Pl 23
Daleview Pl 23
Dalhousie Lane 8
Dansbury Dr 13, 19
Dansbury Pl 13
Dartmoor Cres 26
Davenport Rd 12, 18
Dawson St 38, 42, 43
Dayna Cres 19
Deacon Wood Pl 30
Dearborn Blvd 18, 25
Dearborn Pl 25
Deer Run Dr 7, 12
Deerberry Pl 16
Deerfoot Trail 4
Denholm St 13
Devitt Ave N 32, 38
Devitt Ave S 38
Dewdrop Cres 40
Dick St 42, 43
Dietz Ave N 37
Dietz Ave S 37, 38, 43
Dixie Cres 32
Dodds Lane 38, 43
Dogwood Lane 23
Dominion Lane 38
Dorchester Pl 46
Dorset St 32, 38
Dotzert Crt 18
Douglas St 43
Dover St 38, 39
Dovercliffe Pl 36
Downsview Pl 27
Drake Cir 41, 42
Drummerhill Cres 46
Dunbar Rd N 38
Dunbar Rd S 38, 43
Dunvegan Dr 18, 19
Dupont St E 38
Dupont St W 38
Durward Pl 11
Dutton Dr 17

--- E ---

Eastbridge Blvd 8, 12, 13
Eastgate Walk 12
Edenbrook Pl 23
Edenvalley Cres 45, 46
Edenwood Pl 36
Edgebrook Pl 23
Eiwo Crt 19
Elgin Cres 32
Elgin St 32
Ellesmere Crt 16
Ellis Cres N 32, 33
Ellis Cres S 33, 39
Elm Ridge Pl 16
Elmhurst Crt 10
Empire St 43
Ennismore Pl 36, 41
Erb St E 32, 33, 38
Erb St W 37, 38, 41, 42, 44, 45
Erbsville Crt 41, 45
Erbsville Rd 21, 22, 29, 35, 36, 41, 45
Esson St 43
Euclid Ave 38
Exmoor St 20, 26, 27
Ezra Ave 32

--- F ---

Fallingbrook Dr 16, 23, 24
Faraday Crt 36
Father David Bauer Dr 37, 38
Fenner Lane 42
Fern Cres 16, 17
Fern Rd 10, 16
Ferndale Pl 25
Fir St 32
Fischer-Hallman Rd N 30, 36, 41, 42
Fischer-Hallman Rd S 42, 46
Forest Gate Cres 29
Forestlawn Rd 13, 19
Forsyth Dr 42, 43
Forwell Creek Rd 25
Fountain St 32, 38
Fox Cove Pl 7
Foxhill Pl 45
Foxhunt Pl 18
Foxhunt Rd 18
Frank Tompa Dr 31
Frederick Banting Pl 41
Freemont St 38
Frieburg Dr 40, 41
Frobisher Dr 7, 11, 12
Fullerton St 38

--- G ---

Garden Tree Crt 46
Gaspe Dr 8
Gatestone Blvd 30, 36
Gateview Dr 41, 42
George St 38
Gillen St 38
Ginseng St 40
Glacier St 16
Glen Forrest Blvd 17, 24
Glen Manor Blvd 17, 24
Glenburn Dr 42
Glendene Cres 16, 17
Glenecho Crt 18
Glenelm Cres 17
Glengrove Pl 17
Glenridge Dr 25
Glenridge Pl 25
Goldbeck Lane 33
Goldbeck St 33
Golden Eagle Rd 11, 17
Goldthread St 29
Graham St 39
Grand Banks Dr 8
Grand Meadow Pl 19
Grand River Dr 2, 5
Grange Cres 47
Grangewood Crt 19

# Waterloo Atlas Street Index


--- G ---
Grangewood Dr 19
Grant Cres 12
Grasslands Crt 16
Green Acre Park Lane 22
Green Acres Dr 12
Green Meadow Cres 16
Greenbrier Dr 17, 24
Grey Alder Crt 35
Grey Silo Rd 4
Grey Squirrel Pl 7, 12
Gristmill St 4
Guildwood Pl 12

--- H ---
Hagen Crt 13
Hagey Blvd 24, 31
Haldane Crt 46
Hallmark Dr 12, 18
Hamstead Crt 19
Harbour View Cres 12
Harper Pl 12
Hartwood Ave 39
Harvard Pl 26
Harvard Rd 26
Havelock Dr 16, 17
Havendale Cres 29, 30
Havendale Pl 29, 30
Hawthorn St 32
Hazel St 24, 25, 32
Heathcliffe Pl 45
Heather Hill Pl 45
Helene Cres 37, 42
Hemingway Pl 41
Hemlock St 32
Herbert St 38
Herron Pl 46
Hiawatha Dr 37
Hickory St E 25, 32
Hickory St W 31, 32
High St 25
Highpoint Ave 16, 23
Hillcrest Ave 43
Hillcroft Crt 45
Hilliard Ave 43
Hilliard Pl 43
Hillside St 13
Holbeach Cres 18, 25
Holbeach Crt 18
Holly St 25
Holly View Pl 29
Homeview Pl 42, 46
Honeywood Pl 35, 36
Hughes Lane 38
Hunters Pl 12
Hunterswood Crt 18
Huntingdon Cres 17

--- I ---
Indian Grass St 35, 40
Inglis Falls Pl 16
Innsbruck Pl 40
Interlaken Dr 40
Inverhuron Cres 16
Ira Needles Blvd 45, 47
Ironwood Pl 45, 47
Iroquois Pl 37

--- J ---
Jackpine Pl 16
Jacob Lane 10, 16
James Downey Way 30
James St 32
Jefferson Crt 19
John St E 38
John St W 38, 43

--- K ---
Kane Dr 19
Karen Pl 42
Karen Walk 37, 42
Karlsfeld Rd 41
Keats Walk 37
Keats Way 37, 41, 42
Keats Way Pl 37
Keatswood Cres 41
Kelso Dr 15, 16
Kelso Pl 15
Killbear Crt 16
King St N 6, 11, 12, 18, 25, 32, 38
King St N Service Rd 18, 25
King St S 38, 43
King St W 43
Kingscourt Dr 18
Kingsford Pl 41, 42
Kingsley Cres 42
Kingsmill Crt 36
Kiwanis Park Dr 14
Klosters Dr 40
Knightsbridge Crt 36, 41
Kraus Dr 12
Kumpf Dr 11, 17
Kuntz Lane 38

--- L ---
Labrador Dr 7
Ladyslipper Dr 40, 44
Lagenfeld Lane 41
Lake Louise Blvd 15, 16
Lakeview Dr 16, 23
Langford Pl 25, 26
Larch St 32
Laurel Gate Dr 30
Laurel St 38
Laurelwood Dr 29, 30, 35
Laurier Pl 42, 43
Lausanne Cres 41
Leaside Pl 33
Lee Ave 12, 13, 19
Lee Cir 19
Leighland Dr 36, 41
Lester St 31, 32
Lexington Cres 13
Lexington Crt 18
Lexington Rd 13, 18, 19, 25
Lifestyle Way 47
Lighthouse Pl 8
Lillian Dr 26, 33
Lincoln Rd 26, 32, 33
Lion's Crt 37
Little Dover Cres 7, 12
Lobster Lane 8
Lodge St 32
Lonelm Crt 17
Longfellow Dr 37
Longwood Dr 17
Lorindale St 13
Lourdes St 38, 42, 43
Lucan Ave 38
Lucerne Ave 40, 41
Lunenburg Lane 8
Lynnbrook Cres 17
Lynnbrook Pl 17

--- M ---
Macdonald Pl 43
Macgregor Cres 25
Mackay Cres 32
Magnolia Pl 10, 16
Malabar Dr 13
Mallard Cres 16
Manor Ridge Cres 4
Manorwood Crt 12
Maple Crt 32
Maple Forest Lane 41
Maple Forest Pl 41
Maple Hill Dr 46
Marengo Crt 19
Margaret Ave N 33
Margaret Ave S 33, 39
Mariner Dr 13
Marlowe Dr 37
Marshall St 32, 33
Marsland Dr 25
Martindale Cres 23
Mary St 38, 43
Maverick St 13
Mayapple St 40
Mayberry Crt 18
Mayfield Ave 25, 26, 33
Mayfield Crt 26, 33
Mayflower St 13
Mayview Cres 11
Mayview Crt 11
McCarron Cres 37, 42
McCarron Pl 42
McCrae Pl 41
McDougall Rd 37, 42
McMurray Rd 7, 12
Meadowsweet Ave 29, 35
Meadowvale Pl 13, 19
Meadowvale Rd 13
Meaford Dr 26, 33
Meersburg Lane 41
Melbourne Cres 42
Menno St 38
Middlebury Dr 46
Midwood Cres 42

# Waterloo Atlas Street Index


--- M ---

Milford Ave 24, 25
Milla Crt 36
Millcroft Pl 45
Millennium Blvd 4
Millstream Dr 4
Moccasin Dr 17, 24
Mohawk Ave 37
Monarch Pl 10, 16
Montclair Pl 25, 26
Montpellier Dr 41, 45
Moore Ave N 38
Moore Ave S 38, 39
Mooring Post Lane 8, 13
Morningdale Cres 16
Mossom Pl 19
Mount Anne Dr 17
Mountain Holly Crt 40
Mountain Maple Ave 35
Mountbatten Ave 41
Mulberry Lane 42
Munich Cir 35
Munich Crossing 35
Murdock Ave 33
Mustang Pl 13

--- N ---

Neilson Ave 33
New Bedford Dr 8
New Forest Crt 19
New Hampshire St 8
Newport Pl 46
Noecker St 32
Norman St 38, 43
Normandy Ave 12, 13, 18
North Campus Rd 31
Northampton Cres 46
Northampton Pl 46
Northcrest Pl 25
Northfield Dr E 3, 7, 12
Northfield Dr W 11, 12, 16, 17
Northgate Ave 17
Northlake Dr 10, 11, 16, 17
Northlake Pl 17
Northland Rd 7, 11, 12
Norwood Cres 42

--- O ---

Oak Park Dr 4
Oakfield Crt 45
Oakridge Pl 16, 23
Oakvale Dr 45
Old Abbey Crt 12
Old Abbey Rd 12
Old Albert St 17
Old Meadow Lane 46
Old Oak Dr 29
Old Oak Pl 29
Old Orchard Pl 46
Old Post Crossing 37
Old Post Rd 30, 31, 36, 37
Old Stone Rd 12
Oriole St 39
Osprey Dr 16
Oxbow Rd 12

--- P ---

Palamino Pl 19
Panchara Pl 13
Paradise Cres 41
Paris Blvd 41, 45
Park Lawn Pl 17
Park Rd 4, 8
Park St 38, 43
Parkgreen Pl 36
Parkmount Dr 23, 24
Parkmount Pl 24
Parkridge Crt 12
Parkside Dr 11, 17, 24
Parkview Cemetery Lane 26
Parkwood Crt 24, 25
Partridge Pl 16
Pastern Trail 19, 26
Pasture Rose St 35
Peggy's Cove Lane 8
Pelham St 20
Penny Lane 47, 48
Peppler St 32, 38
Percheron Crt 19, 26
Phillip St 24, 31
Pilgrim Cir 12
Pine Grove Cres 17
Pine Island Cres 16
Pinebrook Pl 16
Pineland Crt 30
Pineland Pl 30
Pinemeadow Cres 42, 46
Pineridge Rd 16, 23
Pinerow Cres 41, 45
Pinerow Crt 45
Pinery Trail 15
Pinewood Pl 39
Pitfield Pl 45, 47
Pittsford Close 19
Platinum Dr 45
Pleasant Bay Crt 7, 8
Pommel Gate Cres 30, 31, 36, 37
Portsmouth Gate 46, 48
Post Horn Pl 37
Preakness St 20
Prince Edward Crt 8, 13
Princess St E 38
Princess St W 38
Public Lane 32

--- Q ---

Queensdale Crt 36
Quickfall Dr 26
Quiet Pl 24

--- R ---

Ralston Pl 41
Randall Dr 11
Rankin St 6
Red Oak Pl 17
Red Osier Rd 29, 35
Red Pine Dr 10, 11
Red River Dr 46
Redfox Rd 18
Redwood Pl 42
Regal Pl 29
Regency Cres 36
Regina St N 25, 32, 38
Regina St S 38
Reiber Crt 42
Renaud Dr 26, 33
Residence Rd 30
Rev Road 31
Rheinland Pl 35, 36
Rhine Fall Dr 40
Rideau River Pl 15
Rideau River St 15
Ridgegate Dr 42, 46
Ridgeview Cres 42, 46
Ring Rd 31, 37
River Oak Dr 14
River Oak Pl 14
Rock Elm St 35
Rock Point Cres 16
Rodney St 39
Roger St 38, 39
Rolling Hills Dr 16, 23
Roosevelt Ave 42, 46
Rose Lea Cres 33
Rosebriar Crt 12
Roselawn Pl 16, 23
Rosemeadow Cres 46
Rosette Dr 19
Roslin Ave N 38
Roslin Ave S 38, 43
Roxton Dr 36
Roy Schmidt Rd 15, 22
Royal Beech Crt 41
Royal Beech Dr 41
Royal Fern St 35
Royal St 32, 33
Rummelhardt Dr 41
Running Brook Pl 13
Rupert St 6, 11
Rustic Crt 12
Rustic Dr 12

--- S ---

Sable Crt 19
Salzburg Dr 35
Sand Wood Pl 30
Sandbanks Cres 16
Sandbrooke Crt 41
Sandbury Lane 41
Sandcliffe Pl 41, 45, 46
Sandford Fleming Dr 41
Sandowne Dr 19
Sandringham Dr 12
Sandy Cove Cres 8
Sandy Ridge Pl 41
Sauve Cres 41, 45
Schaefer St 17, 18
Schnarr St 22, 29

## Waterloo Atlas Street Index


--- S ---

Schooner Cres 8
Scotchmere Crt 18
Seagram Dr 31, 32, 37
Seawind Trail 7
Settlersfield Crt 41, 45
Severn St 43
Shadow Wood Cres 26, 27
Shadow Wood Crt 26
Shagbark Crt 12
Shakespeare Dr 37
Shakespeare Pl 37
Shallmar Crt 19
Shaughnessy Pl 41
Shediac Cres 8
Short St 38
Silver Wood Pl 30
Silverbirch Rd 17
Silvercrest Dr 46
Silvermeadow Pl 45
Skylark Rd 17
Skyview Pl 10, 11
Sleaford St 18
Smallwood Dr 24, 25
Snowberry Crt 35
Snowcrest Pl 21
Somerdale Pl 46
Somerset Cres 42
Sorrel Pl 25
South Haven Dr 8
Southampton Pl 46
Southwick Pl 19
Speckled Alder St 29, 35
Spice Bush St 35
Spinnaker Cres 7
Spring Garden Dr 4
Spring St E 32
Spring St W 32, 38
Spring Tide Crt 7
Springfield Cres 46
Springfield Pl 46
Springwater Dr 15
Springwater Pl 15
Spruce St 25, 32
Sprucehill Ave 17
Sprucehurst Cres 10, 16
Squire Crt 5
St Anton Crt 35
St Armand Dr 41
St Moritz Ave 40, 41
Stanley Dr 42, 43
Stanwood Cres 12
Star Flower Ave 35
Starboard Cres 8
State Crt 32
State St 32
Steeplechase Way 13, 14
Steinbeck Pl 41
Stillmeadow Cir 36
Stone Path Crt 45
Stonebury Cres 12
Stonehaven Dr 46
Stoneheight Pl 16
Strathmere Crt 41
Strawberry Cres 19
Sugarbush Dr 12
Sundew Dr 35, 40, 44
Sundrops Crt 35
Sunnydale Pl 24
Sunpoint Cres 16
Sunshine Ave 37, 38
Sunview St 31, 32
Superior Dr 7
Swallow St 11
Sweet Gale St 40

--- T ---

Tamarack Dr 24, 25
Tatlock Crt 36, 37
Tatlock Dr 36
Teakwood Dr 24
Teakwood Pl 24
Tealby Cres 18
Tealby Pl 18
Tennyson Pl 37
Terrystone Walk 33
The Boardwalk 45, 47
The Boardwalk Mall Lane 45, 47, 48
The Lion's Gate 37
Thistleglen Pl 45, 46
Thornberry Lane 45
Thornbird Pl 45
Thornbush Cres 42
Thorncrest Dr 23, 24
Thorndale Dr 42, 45, 46
Thorndale Pl 42
Thornhill Pl 45
Thornlea Crt 41
Thornview Pl 35
Tidewater Pl 15
Timbercroft Cres 30
Timlock Pl 13, 19
Toll Gate Blvd 23, 24
Toman Dr 7
Trembling Aspen Ave 29, 35
Tweed St 38
Twin Oaks Cres 17, 24
Twinflower Cres 10, 16
Twinleaf St 40

--- U ---

Union St E 38, 39, 43
Union St W 43
University Ave E 3, 4, 7, 8, 13, 19, 25, 26, 32
University Ave W 31, 32, 37, 42, 46, 47, 48
University Downs Cres 19

--- V ---

Valley Ridge Cres 42, 45, 46
Vermont St 33
Villa Pl 25
Violet St 29, 35
Virginia Creeper St 29
Vogel Pl 42

--- W ---

Walking Fern Crt 40
Warrington Dr 42, 46
Wasaga Cres 15
Washington Ave 33
Waterbury Lane 10, 16
Waterloo Park Lane 31, 32, 37, 38
Waterloo St 38, 39
Waterton Crt 16
Waterton Dr 16
Weber St N 11, 17, 18, 25, 32, 38
Weber St S 38, 39
Wells Lane 38
Werni Crt 29
Wes Graham Way 24, 31
Westcourt Pl 37
Westcroft Dr 45
Westfield Dr 45
Westfield Pl 45
Westhaven St 45
Westhill Dr 45
Westhollow Crt 45
Westmount Rd N 10, 16, 23, 30, 31, 37
Westmount Rd S 37, 42, 43
Weston Pl 26
Westpark Cres 45
Westridge Dr 42
Westridge Pl 42
Westvale Dr 42, 45, 46
Westvale Gate 46
White Birch Ave 35
White Cedar Ave 29, 35
White Elm Blvd 35
White Oak Pl 17
White Pine Cres 17
White Rock Cres 10, 11
Whitecap Ave 8
Whitmore Dr 13, 18, 19
Wideman Rd 28, 29
Wild Calla St 40
Wild Ginger Ave 29, 35
Wild Iris Ave 29
Wild Rye St 35, 40
Wildwood Pl 24
William St E 38
William St W 38, 43
Willis Way 38
Willow St 38
Willow Wood Dr 30, 35, 36
Willow Wood Pl 35
Willowdale Ave 25, 32
Willowdale Pl 25, 32
Wilmot Line 21, 28, 34, 35, 40, 44
Wiltshire Pl 36
Winchester Dr 41, 42
Winder Heights Pl 36
Windjammer Way 8, 13
Winfield Ave 25, 32
Wingrove Crt 36
Winterberry Ave 29
Winterburg Crt 40
Winterburg Walk 35, 40
Wintergreen Dr 16

# Waterloo Atlas Street Index


--- W ---

| | |
|---|---|
| Wismer St | 13, 19 |
| Wissler Rd | 12 |
| Wood Lily St | 35, 40 |
| Wood Nettle Way | 29 |
| Woodbend Cres | 41 |
| Woodington Pl | 46 |
| Woodlawn Pl | 35 |
| Woodrow Dr | 29, 35 |
| Woodrow Pl | 29, 35 |
| Woodville Pl | 17 |
| Woolgrass Ave | 29 |
| Woolwich Pl | 8, 13 |
| Woolwich St | 13, 14, 20, 27 |
| Woolwich St N | 8 |
| Wyecroft Blvd | 36, 41 |
| Wyman Rd | 11 |

--- Y ---

| | |
|---|---|
| Yarmouth Dr | 8 |
| York St | 43 |
| Yorkshire Dr | 41 |
| Young St E | 32, 38 |
| Young St W | 38 |

--- Z ---

| | |
|---|---|
| Zermatt Dr | 41 |
| Zurich Dr | 40 |